

# **Schedule 3**

## **Dogs on Leads by Direction**

**SCHEDULE 3 –**  
**DOGS ON LEAD BY DIRECTION**

**Description of Land to which Schedule 3 applies:**

1. The areas of land listed below, which are open to the air and to which the public are entitled or permitted to have access (with or without payment) within the Borough of Wyre

<b>Garstang/Catterall sites:</b>	<b>Map Ref</b>
Canterbury Way Garstang	GC1
Derbyshire Avenue Garstang	GC2
Garstang Riverside Area	GC3

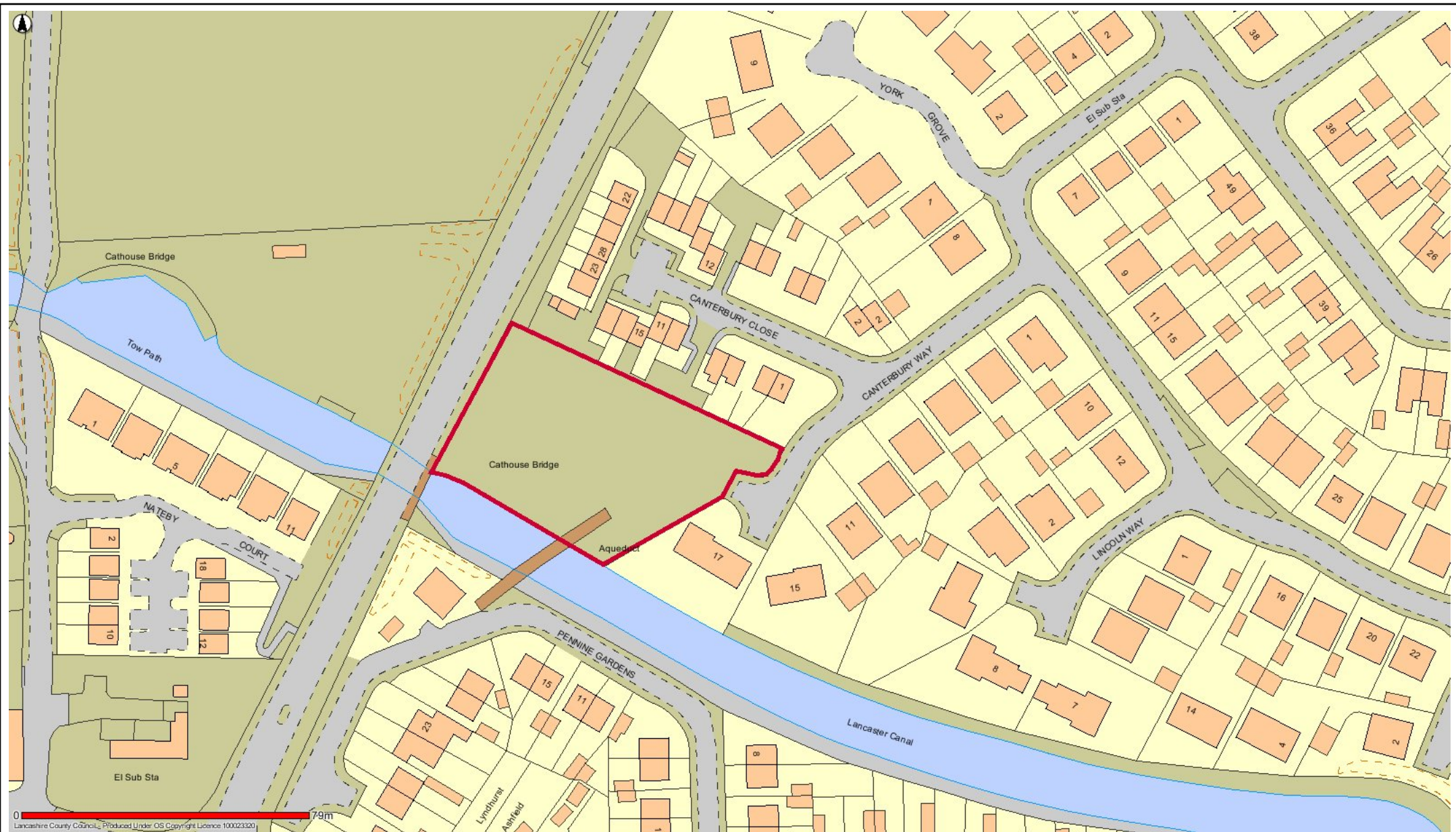
<b>Over Wyre sites</b>	
Bilsborrow Recreational Ground	OW1
Bob Williamson Park/Playing Field Hambleton, dog exercise area only	OW2A
Lancaster Avenue Great Eccleston	OW3
Pennine View Playing Fields Great Eccleston	OW4
Preesall Playing Fields	OW5
Shorrocks Avenue Playing Field St Michaels	OW6
Stalmine Playing Field	OW7

<b>Thornton/Cleveleys Area sites</b>	
Bourne Way Playing Fields	TC1
Branksome Avenue	TC2
Church Road Playing Field	TC3
Croasdale Drive Playing Field	TC4
Hargreaves St./Holly Road	TC5
Jubilee Gardens	TC6
Kenyon Park	TC7
King Georges Playing Field	TC8
North Drive Park	TC9
Pheasants Wood	TC10
The Towers	TC11
Wyre Estuary Country Park	TC12
Cleveleys Beach from Café Cove to Wyre boundary (out of ban season only)	TC13A

<b>Poulton/Carleton sites:</b>	
Caldicott Way/Donnington Road	PLF1
Civic Centre Playing Field	PLF2
Compley Ave POS	PLF3
Cottam Hall Playing Field	PLF4
Farnham Way	PLF5
Jean Stansfield/Vicarage Park	PLF6
Tithebarn Park	PLF7

<b>Fleetwood sites:</b>	<b>Map Ref</b>
Eskdale Avenue Park	FWD1
KGV Playing Field	FWD2
Memorial Park	FWD3
Mount Gardens	FWD4
Rossall Ecology Park	FWD5
Roundway	FWD6
Fleetwood Beach east side of slipway opposite end of Promenade Road eastward to the west wide of the former pier (out of ban season only)	FWD7A
Fleetwood Promenade from opposite Carr Road to the Five Bar Gate Rossall Beach	FWD8
Fleetwood Marsh Nature Park – refer to map for exact area (subject to LCC for providing patrols and enforcement)	FWD9A

2. This Order does not apply to any land that is placed at the disposal of the Forestry Commissioners under section 39(1) of the Forestry Act 1967.



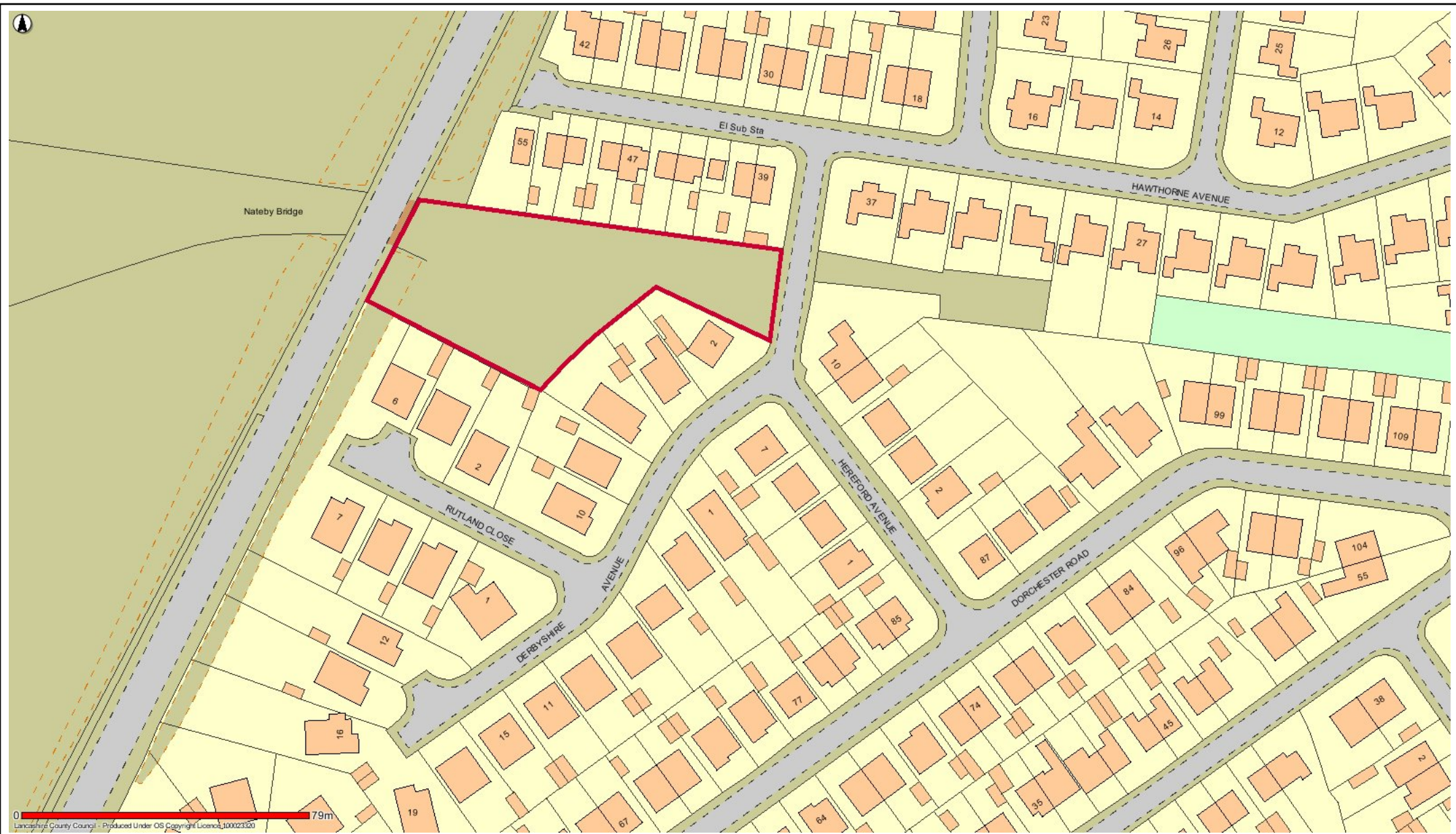
GC1 Canterbury Way Garstang



Date: 12/05/2017

This map is reproduced from Ordnance Survey material with the Permission of Ordnance Survey on behalf of the Controller of Her Majesty's Stationery Office (C) Crown Copyright.  
 Unauthorised reproduction may lead to prosecution or civil proceedings.  
 Lancashire County Council - OS Licence 100023320 (C)  
 Centre of map: 348479:445322





GC2 Derbyshire Avenue Garstang



Date: 12/05/2017

This map is reproduced from Ordnance Survey material with the Permission of Ordnance Survey on behalf of the Controller of Her Majesty's Stationery Office (C) Crown Copyright.  
 Unauthorised reproduction may lead to prosecution or civil proceedings.  
 Lancashire County Council - OS Licence 100023320 (C)  
 Centre of map: 348676:445630



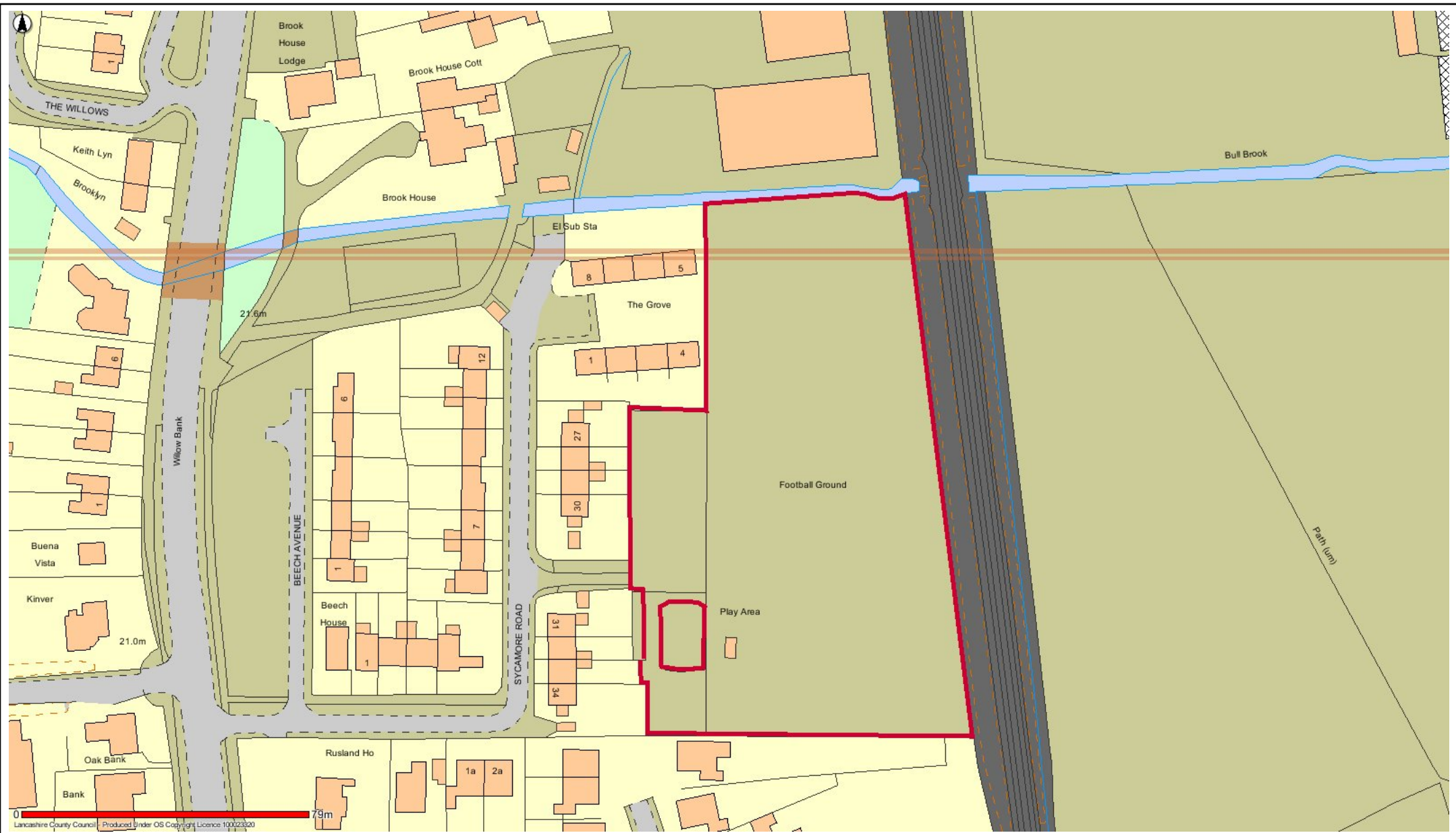


### GC3 Garstang Riverside Area



Date: 18/05/2017

This map is reproduced from Ordnance Survey material with the Permission of Ordnance Survey on behalf of the Controller of Her Majesty's Stationery Office (C) Crown Copyright.  
 Unauthorised reproduction may lead to prosecution or civil proceedings.  
 Lancashire County Council - OS Licence 100023320 (C)  
 Centre of map: 349462:445445



### OW1 Bilborrow Recreation Ground



Date: 12/05/2017

This map is reproduced from Ordnance Survey material with the Permission of Ordnance Survey on behalf of the Controller of Her Majesty's Stationery Office (C) Crown Copyright.  
 Unauthorised reproduction may lead to prosecution or civil proceedings.  
 Lancashire County Council - OS Licence 100023320 (C)  
 Centre of map: 351243:440153



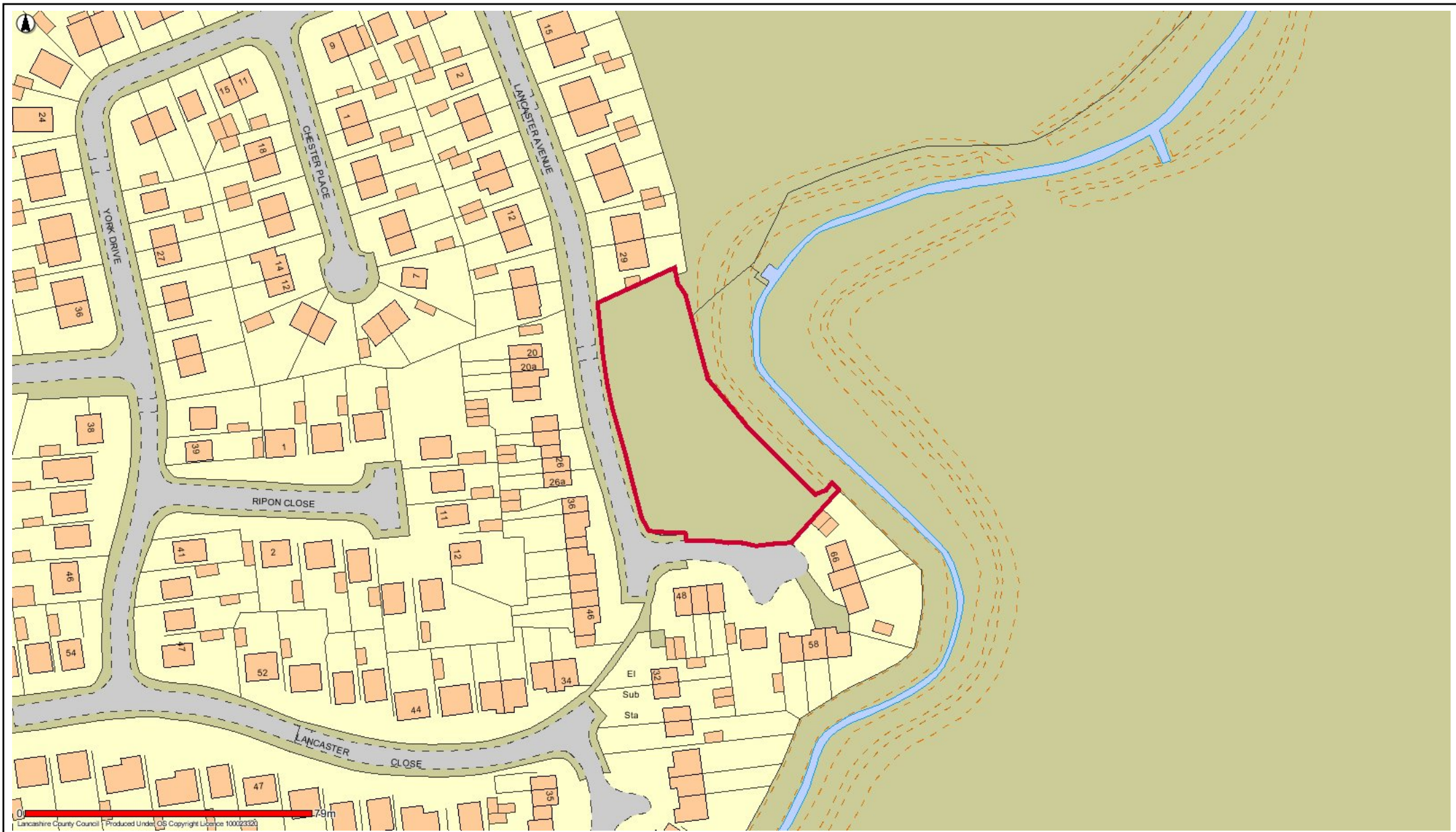


OW2A Bob Williamson Park/Playing Field Hambleton dog exercise area only



Date: 18/05/2017

This map is reproduced from Ordnance Survey material with the Permission of Ordnance Survey on behalf of the Controller of Her Majesty's Stationery Office (C) Crown Copyright. Unauthorised reproduction may lead to prosecution or civil proceedings. Lancashire County Council - OS Licence 100023320 (C) Centre of map: 337829:442280



OW3 Lancaster Avenue Great Eccleston



Date: 12/05/2017

This map is reproduced from Ordnance Survey material with the Permission of Ordnance Survey on behalf of the Controller of Her Majesty's Stationery Office (C) Crown Copyright.  
 Unauthorised reproduction may lead to prosecution or civil proceedings.  
 Lancashire County Council - OS Licence 100023320 (C)  
 Centre of map: 343439:440165



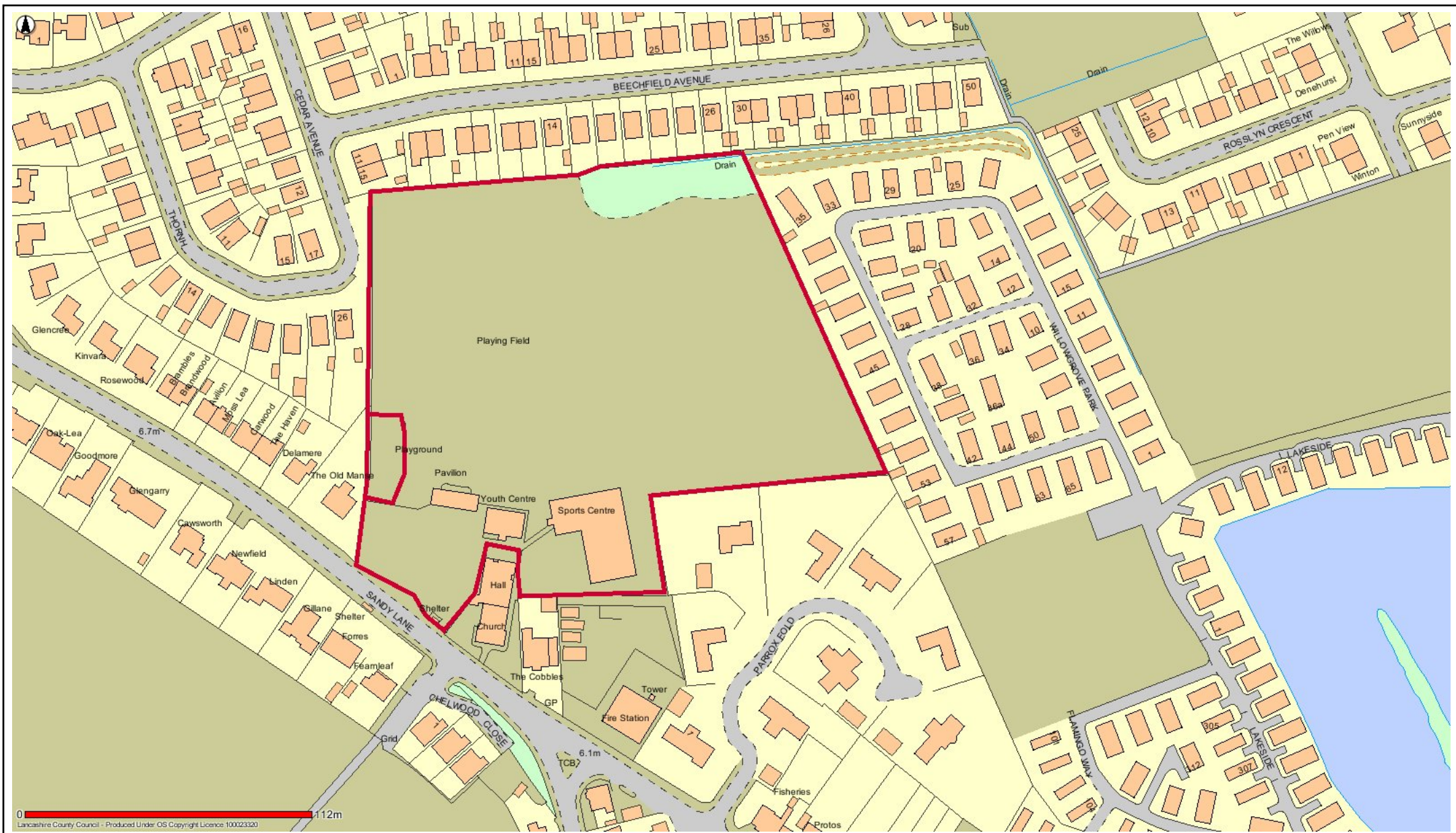


OW4 Pennine View Playing Field Great Eccleston



Date: 12/05/2017

This map is reproduced from Ordnance Survey material with the Permission of Ordnance Survey on behalf of the Controller of Her Majesty's Stationery Office (C) Crown Copyright.  
 Unauthorised reproduction may lead to prosecution or civil proceedings.  
 Lancashire County Council - OS Licence 100023320 (C)  
 Centre of map: 343084:440037



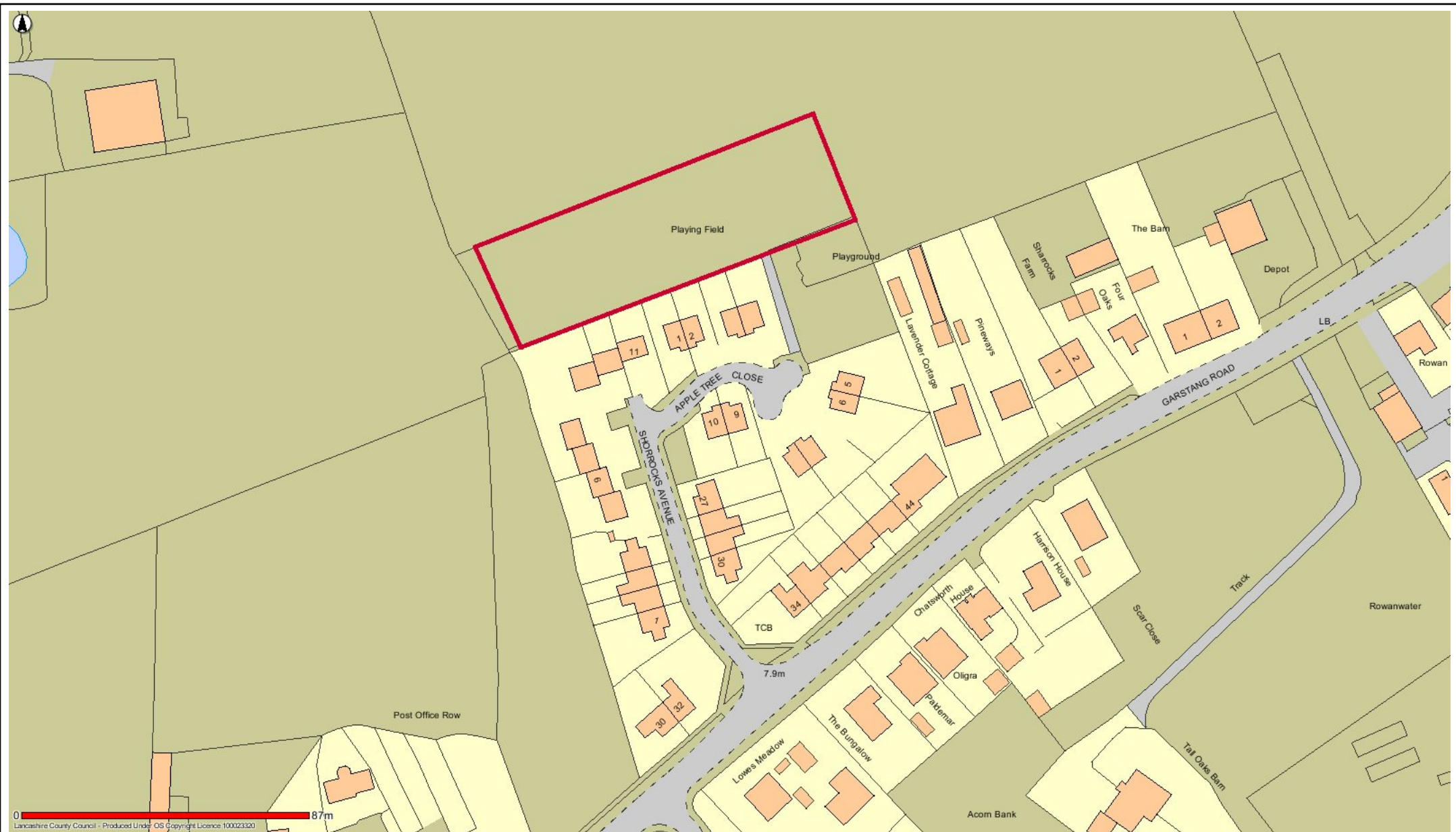
### OW5 Presall Playing Field



Date: 18/05/2017

This map is reproduced from Ordnance Survey material with the Permission of Ordnance Survey on behalf of the Controller of Her Majesty's Stationery Office (C) Crown Copyright.  
 Unauthorised reproduction may lead to prosecution or civil proceedings.  
 Lancashire County Council - OS Licence 100023320 (C)  
 Centre of map: 336323:448206



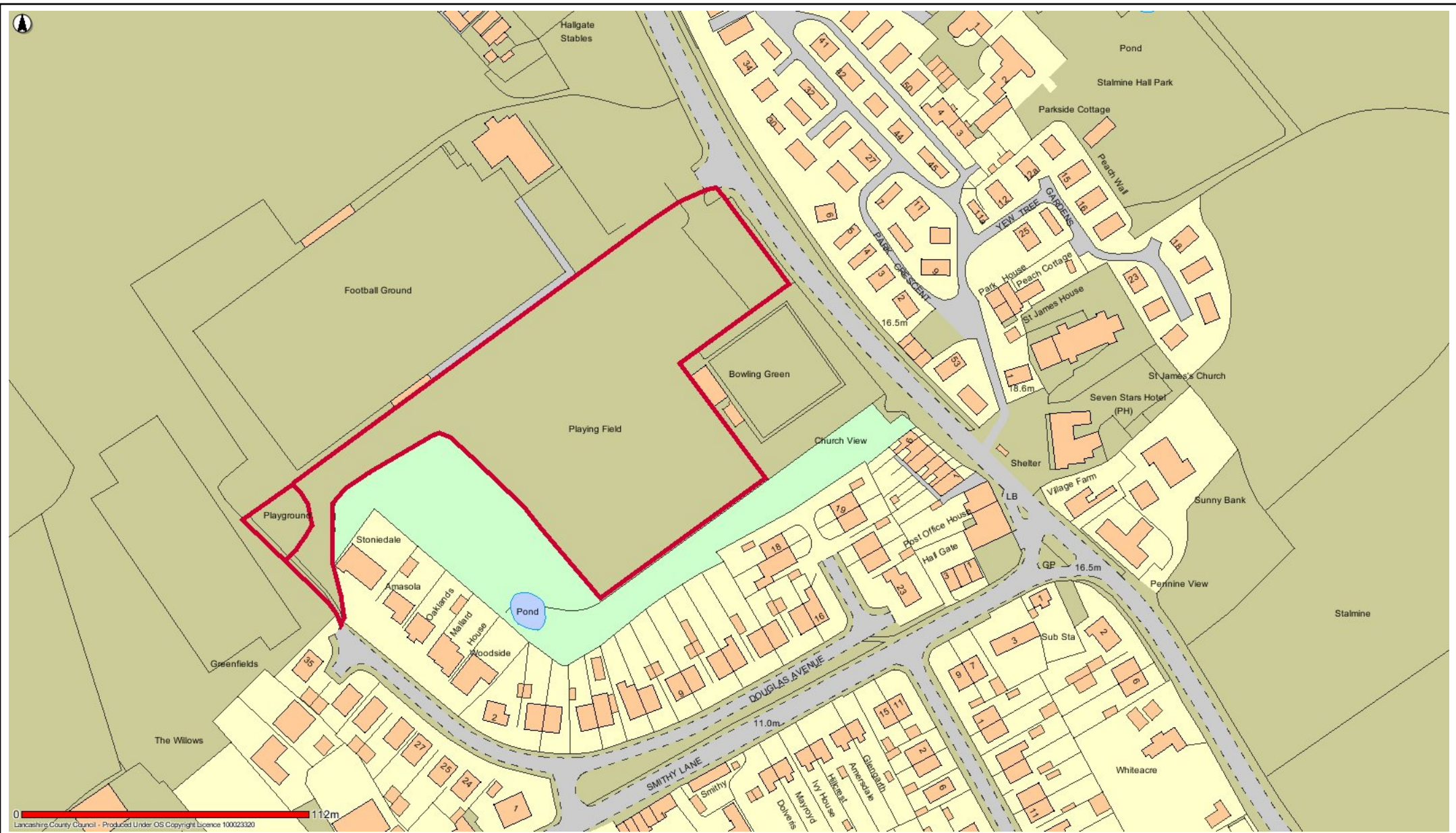


OW6 Shorrock's Avenue Playing Field St Michaels



Date: 12/05/2017

This map is reproduced from Ordnance Survey material with the Permission of Ordnance Survey on behalf of the Controller of Her Majesty's Stationery Office (C) Crown Copyright.  
 Unauthorised reproduction may lead to prosecution or civil proceedings.  
 Lancashire County Council - OS Licence 100023320 (C)  
 Centre of map: 346312:441545



### OW7 Stalmine Playing Field



Date: 18/05/2017

This map is reproduced from Ordnance Survey material with the Permission of Ordnance Survey on behalf of the Controller of Her Majesty's Stationery Office (C) Crown Copyright.  
 Unauthorised reproduction may lead to prosecution or civil proceedings.  
 Lancashire County Council - OS Licence 100023320 (C)  
 Centre of map: 337326:445487





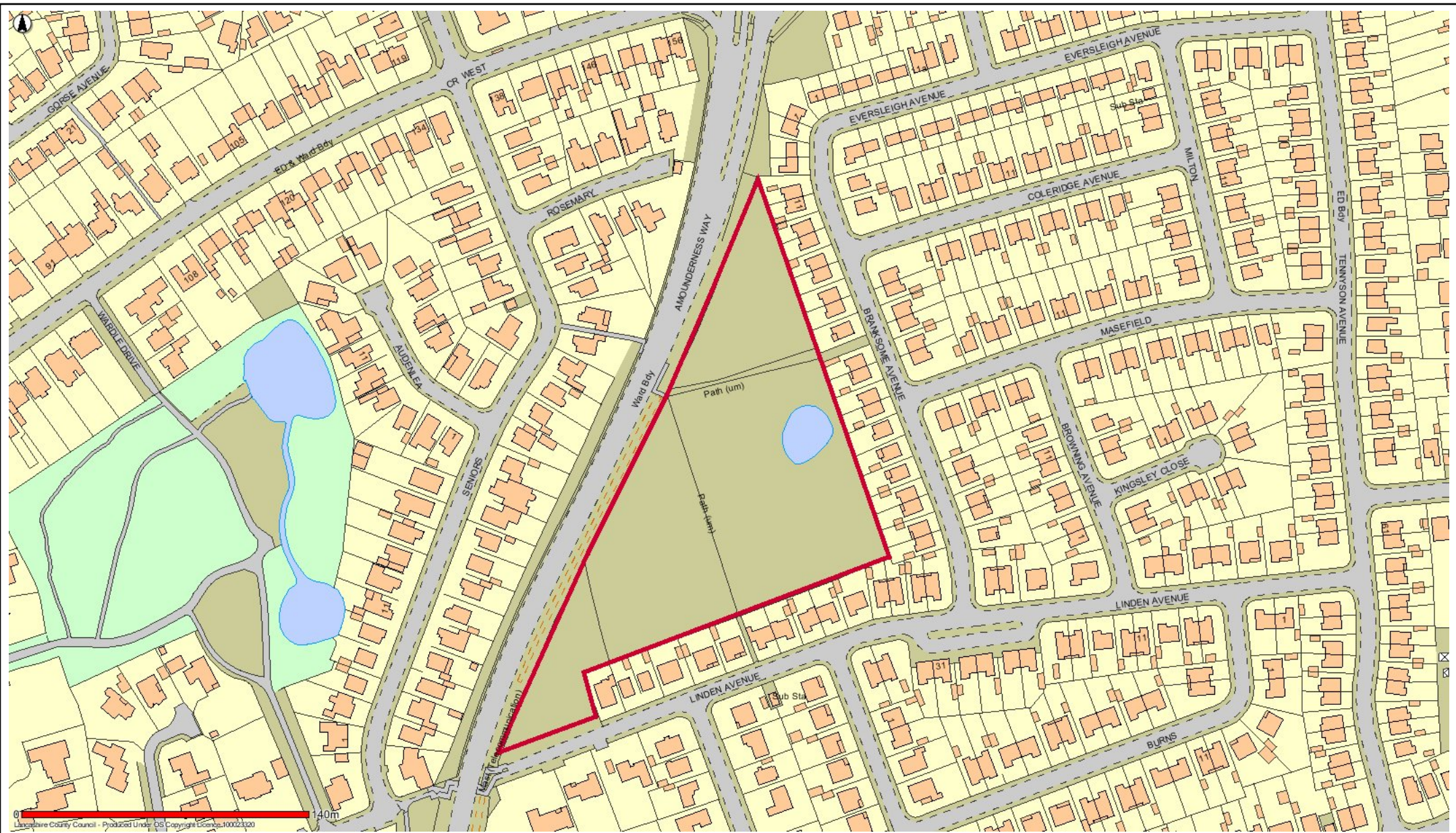
TC1 Bourne Way Playing Field Thornton-Cleveleys



Date: 12/05/2017

This map is reproduced from Ordnance Survey material with the Permission of Ordnance Survey on behalf of the Controller of Her Majesty's Stationery Office (C) Crown Copyright.  
 Unauthorised reproduction may lead to prosecution or civil proceedings.  
 Lancashire County Council - OS Licence 100023320 (C)  
 Centre of map: 333233:444014





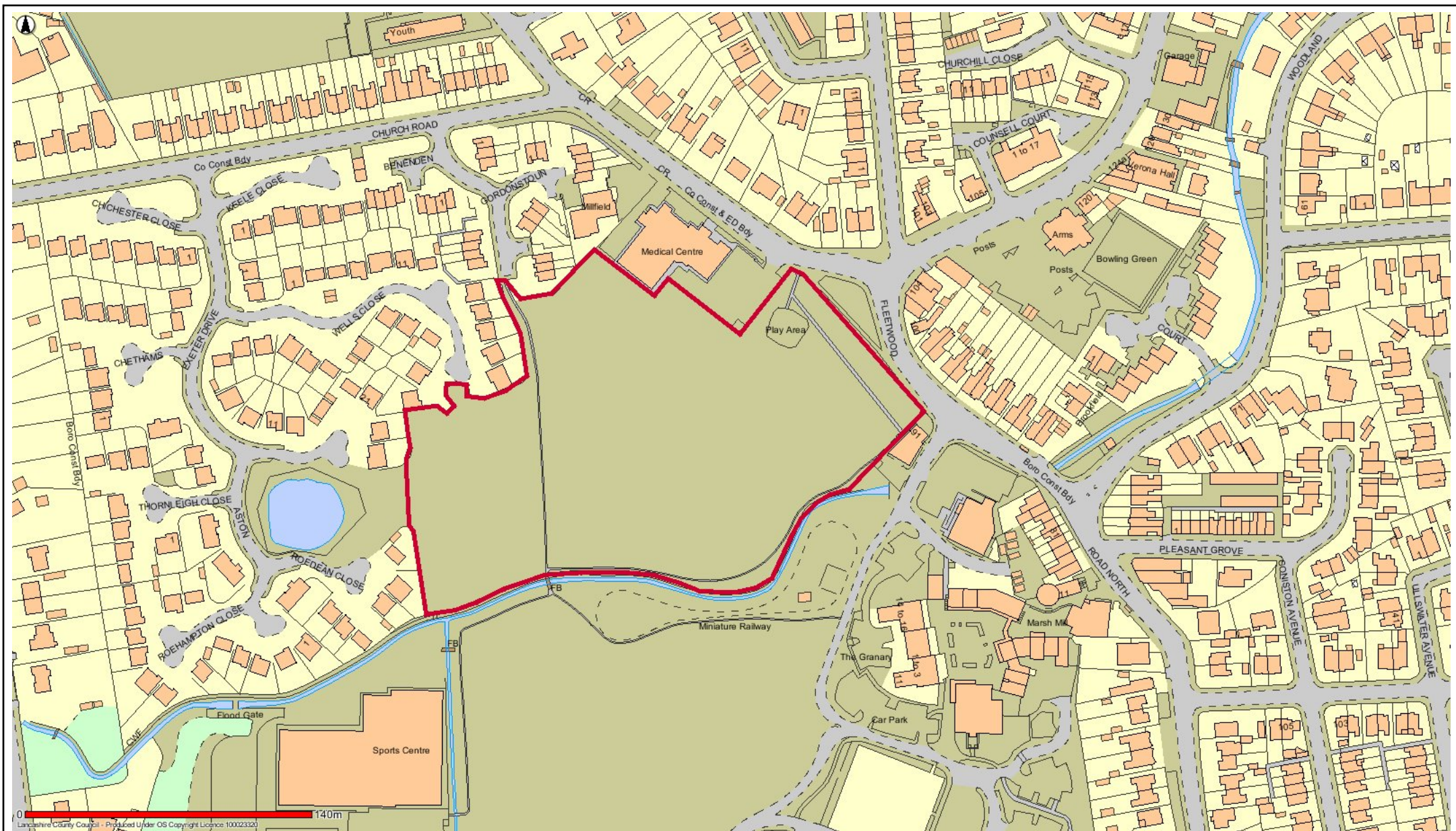
### TC2 Branksome Avenue Thornton-Cleveleys



Date: 12/05/2017

This map is reproduced from Ordnance Survey material with the Permission of Ordnance Survey on behalf of the Controller of Her Majesty's Stationery Office (C) Crown Copyright.  
 Unauthorised reproduction may lead to prosecution or civil proceedings.  
 Lancashire County Council - OS Licence 100023320 (C)  
 Centre of map: 332885:443180





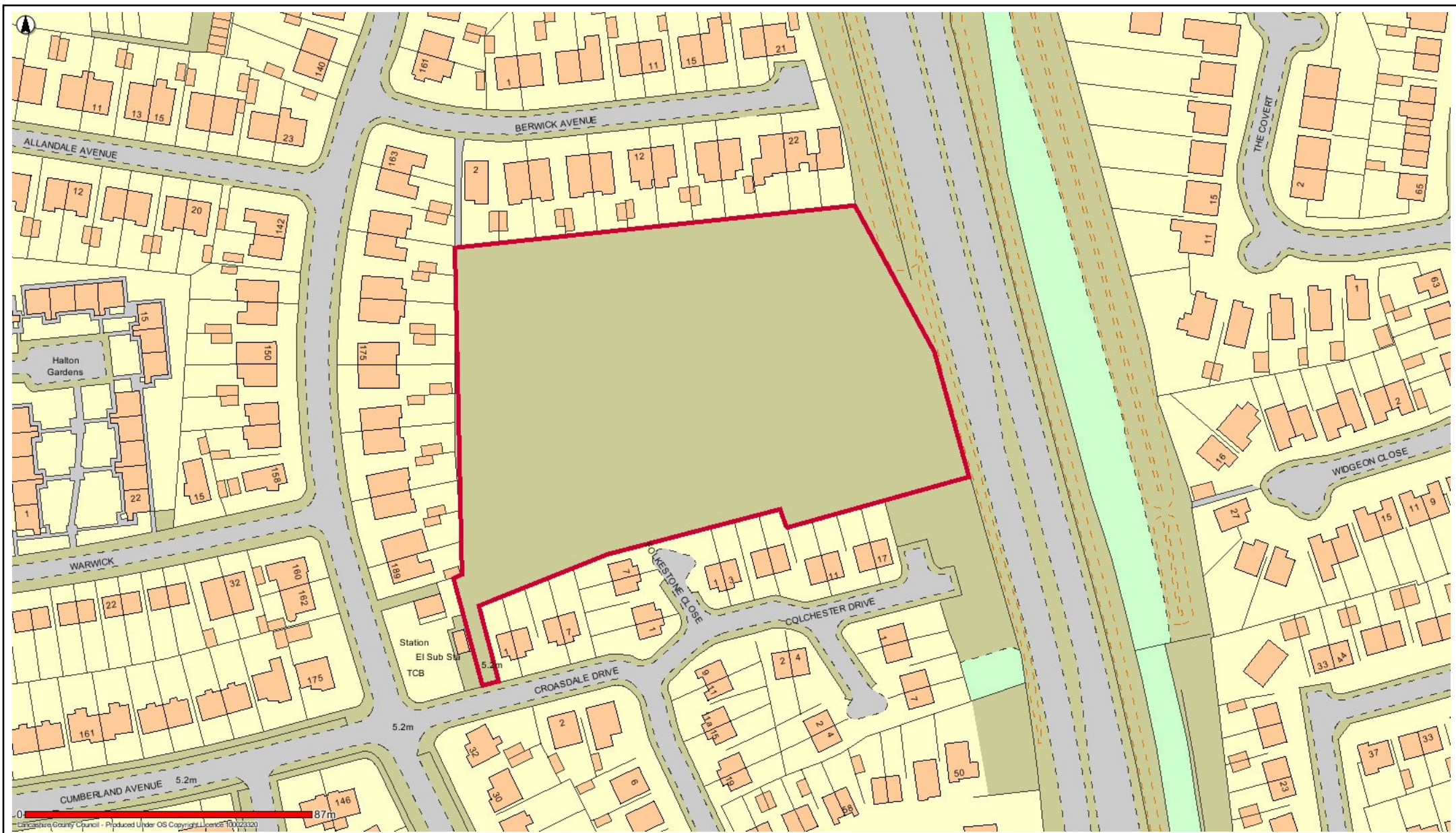
TC3 Church Road Playing Field Thornton



Date: 12/05/2017

This map is reproduced from Ordnance Survey material with the Permission of Ordnance Survey on behalf of the Controller of Her Majesty's Stationery Office (C) Crown Copyright. Unauthorised reproduction may lead to prosecution or civil proceedings. Lancashire County Council - OS Licence 100023320 (C) Centre of map: 333407:442636





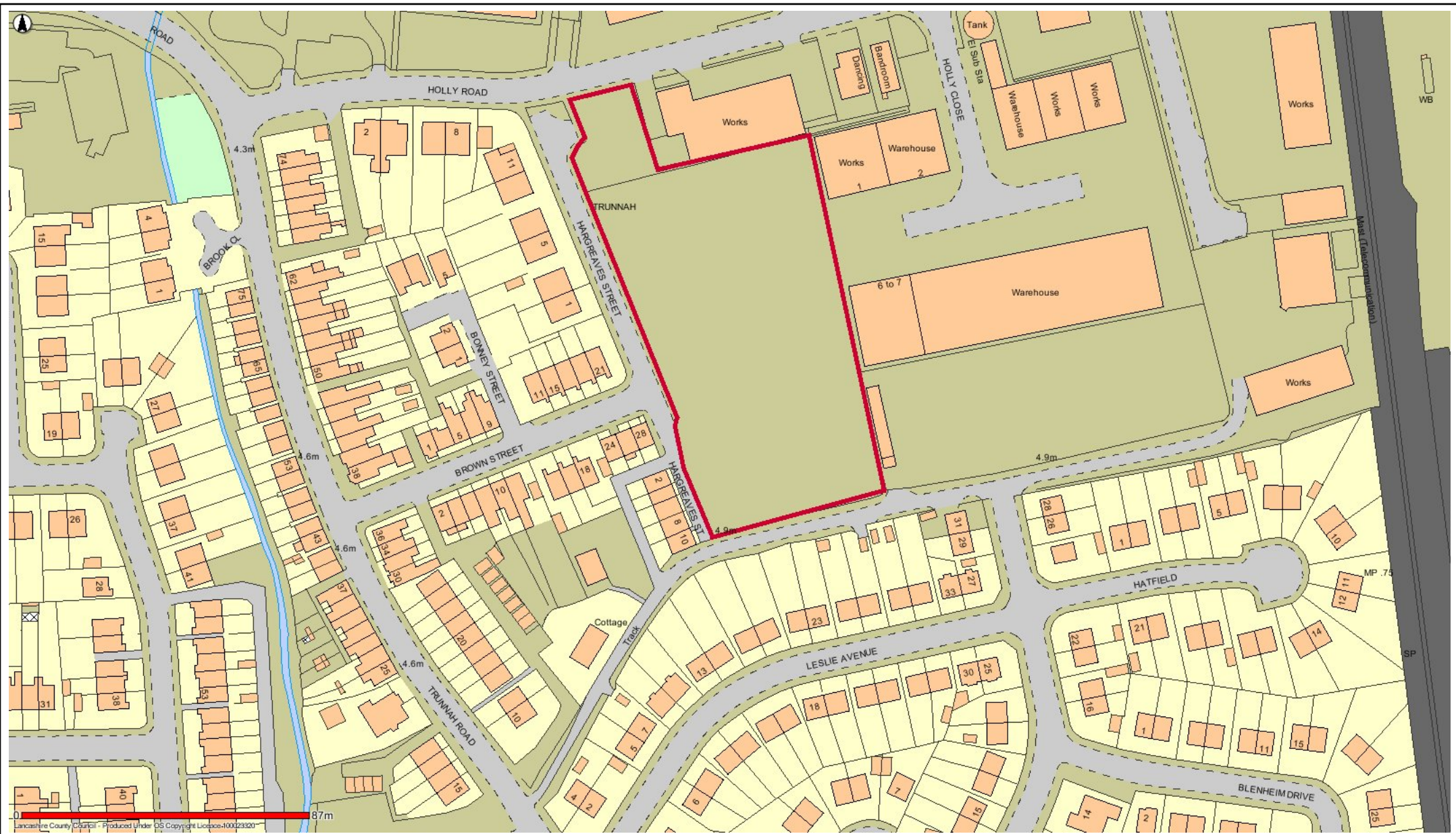
TC4 Crossdale Avenue Playing Field Thornton-Cleveleys



Date: 12/05/2017

This map is reproduced from Ordnance Survey material with the Permission of Ordnance Survey on behalf of the Controller of Her Majesty's Stationery Office (C) Crown Copyright.  
 Unauthorised reproduction may lead to prosecution or civil proceedings.  
 Lancashire County Council - OS Licence 100023320 (C)  
 Centre of map: 332775:443620





TC5 Hargreaves St/Holly Road Thornton



Date: 12/05/2017

This map is reproduced from Ordnance Survey material with the Permission of Ordnance Survey on behalf of the Controller of Her Majesty's Stationery Office (C) Crown Copyright.  
 Unauthorised reproduction may lead to prosecution or civil proceedings.  
 Lancashire County Council - OS Licence 100023320 (C)  
 Centre of map: 334018:443042





TC6 Jubilee Gardens Cleveleys



Date: 12/05/2017

This map is reproduced from Ordnance Survey material with the Permission of Ordnance Survey on behalf of the Controller of Her Majesty's Stationery Office (C) Crown Copyright.  
 Unauthorised reproduction may lead to prosecution or civil proceedings.  
 Lancashire County Council - OS Licence 100023320 (C)  
 Centre of map: 331356:443551





### TC7 Kenyon Park Thornton



Date: 12/05/2017

This map is reproduced from Ordnance Survey material with the Permission of Ordnance Survey on behalf of the Controller of Her Majesty's Stationery Office (C) Crown Copyright.  
 Unauthorised reproduction may lead to prosecution or civil proceedings.  
 Lancashire County Council - OS Licence 100023320 (C)  
 Centre of map: 334850:442321





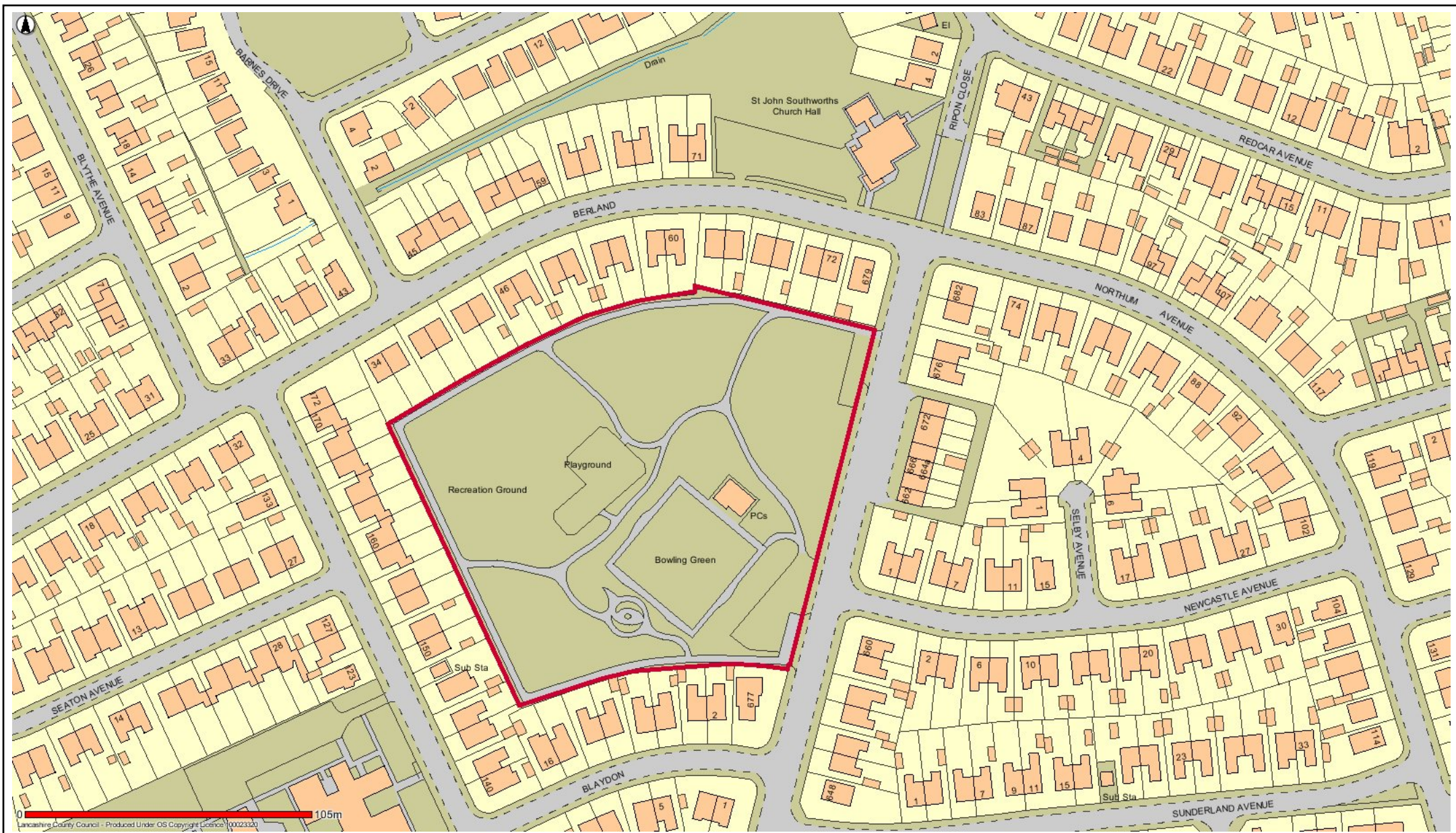
### TC8 King Georges Playing Field Thornton



Date: 12/05/2017

This map is reproduced from Ordnance Survey material with the Permission of Ordnance Survey on behalf of the Controller of Her Majesty's Stationery Office (C) Crown Copyright.  
 Unauthorised reproduction may lead to prosecution or civil proceedings.  
 Lancashire County Council - OS Licence 100023320 (C)  
 Centre of map: 333396:442463





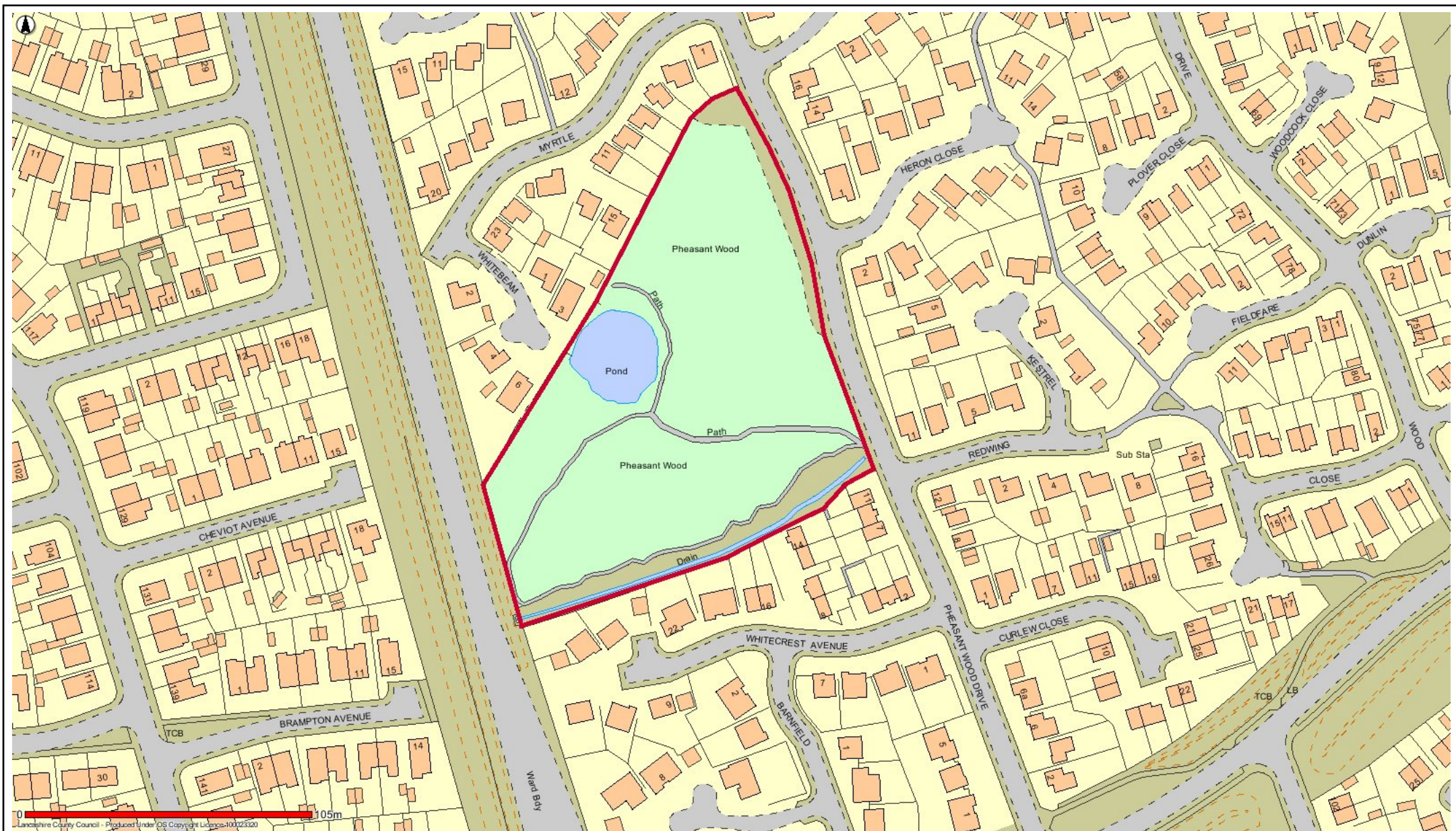
TC9 North Drive Park Cleeveys



Date: 12/05/2017

This map is reproduced from Ordnance Survey material with the Permission of Ordnance Survey on behalf of the Controller of Her Majesty's Stationery Office (C) Crown Copyright.  
 Unauthorised reproduction may lead to prosecution or civil proceedings.  
 Lancashire County Council - OS Licence 100023320 (C)  
 Centre of map: 332402:443993





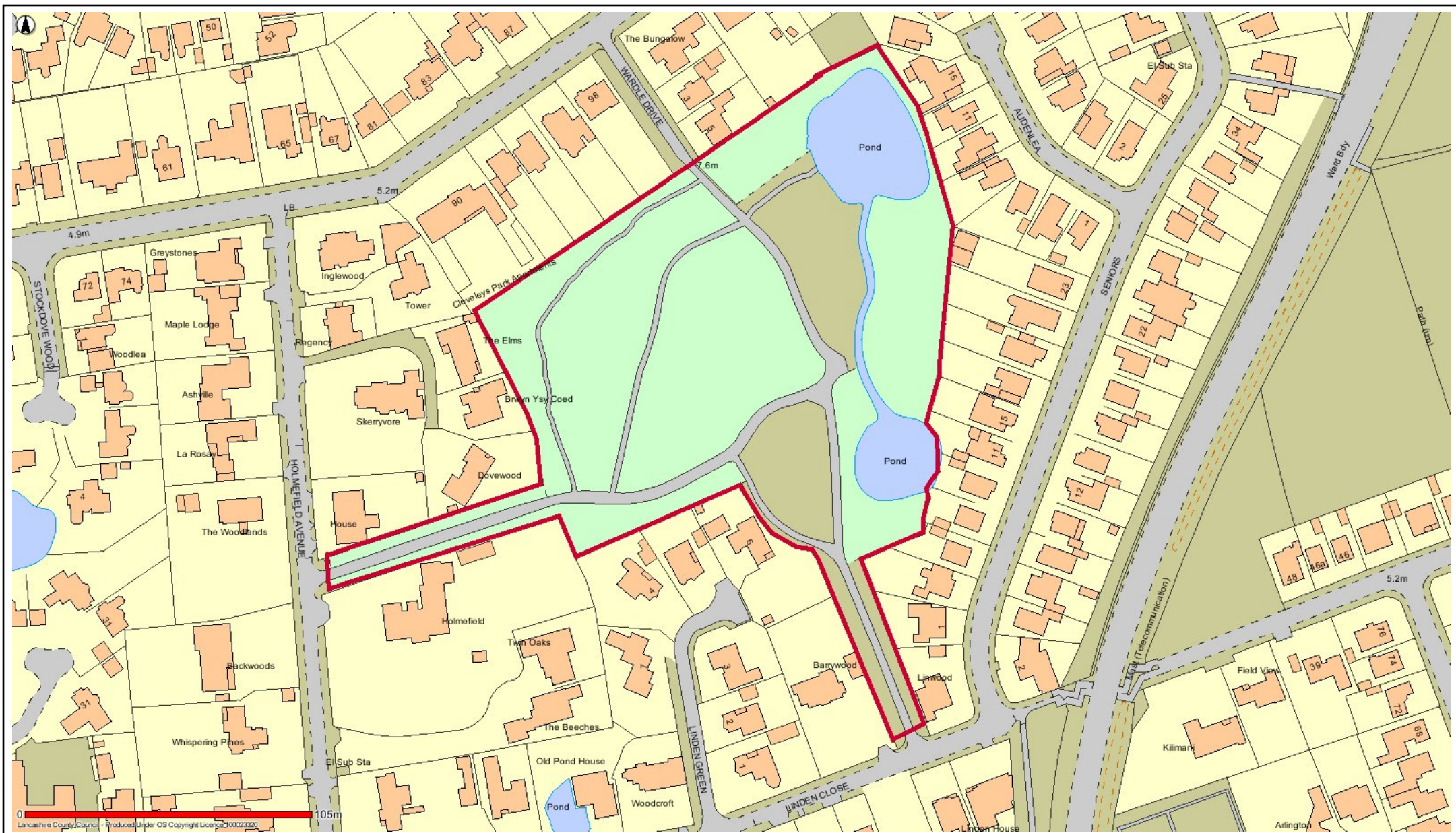
TC10 Pheasant Wood Thornton-Cleveleys



Date: 12/05/2017

This map is reproduced from Ordnance Survey material with the Permission of Ordnance Survey on behalf of the Controller of Her Majesty's Stationery Office (C) Crown Copyright.  
 Unauthorised reproduction may lead to prosecution or civil proceedings.  
 Lancashire County Council - OS Licence 100023320 (C)  
 Centre of map: 332870:443973





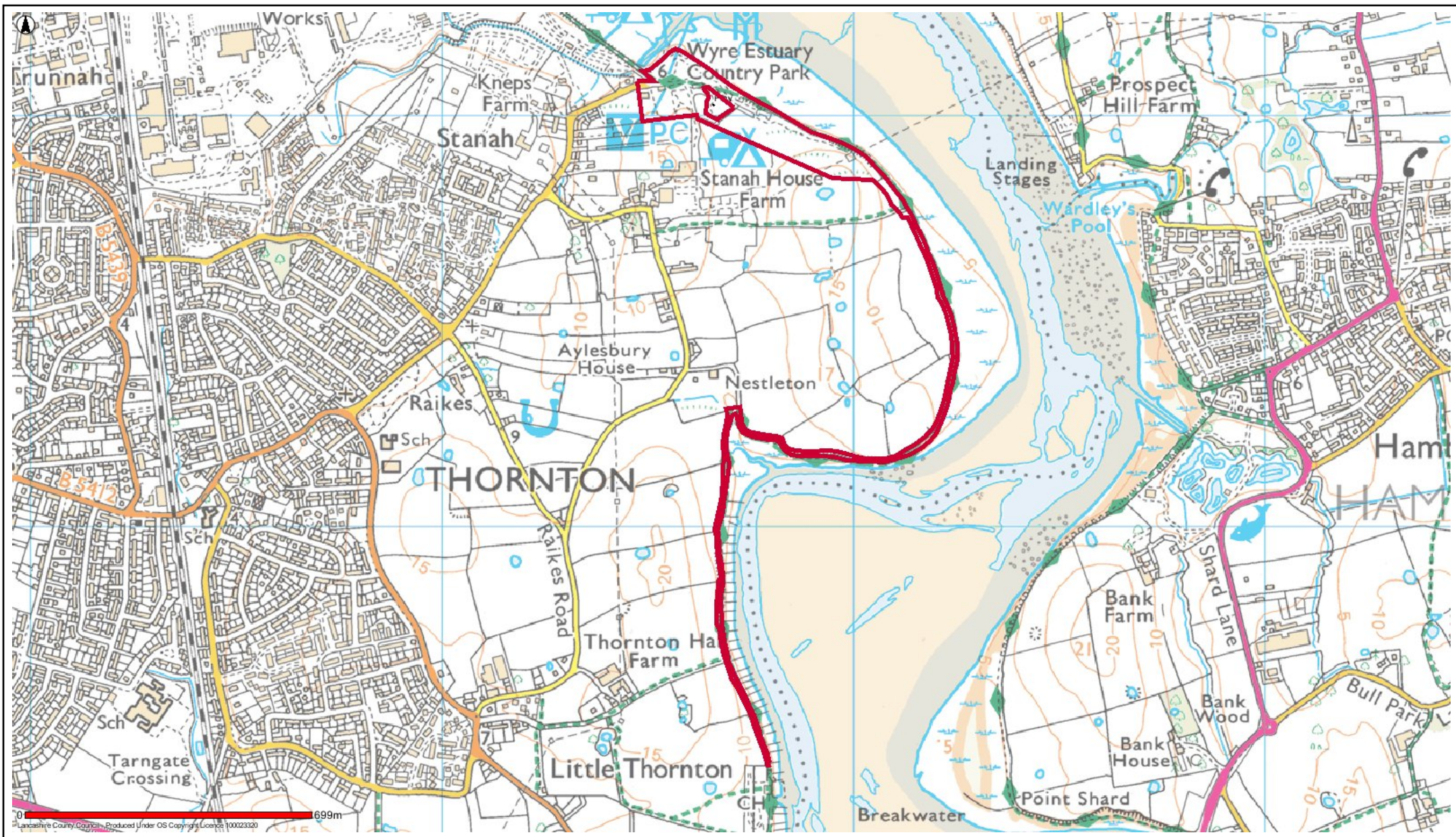
### TC11 The Towers Thornton-Cleveleys



Date: 12/05/2017

This map is reproduced from Ordnance Survey material with the Permission of Ordnance Survey on behalf of the Controller of Her Majesty's Stationery Office (C) Crown Copyright.  
 Unauthorised reproduction may lead to prosecution or civil proceedings.  
 Lancashire County Council - OS Licence 100023320 (C)  
 Centre of map: 332622:443101





### TC12 Wyre Estuary Country Park Thornton



Date: 19/05/2017

This map is reproduced from Ordnance Survey material with the Permission of Ordnance Survey on behalf of the Controller of Her Majesty's Stationery Office (C) Crown Copyright.  
 Unauthorised reproduction may lead to prosecution or civil proceedings.  
 Lancashire County Council - OS Licence 100023320 (C)  
 Centre of map: 335706:442252





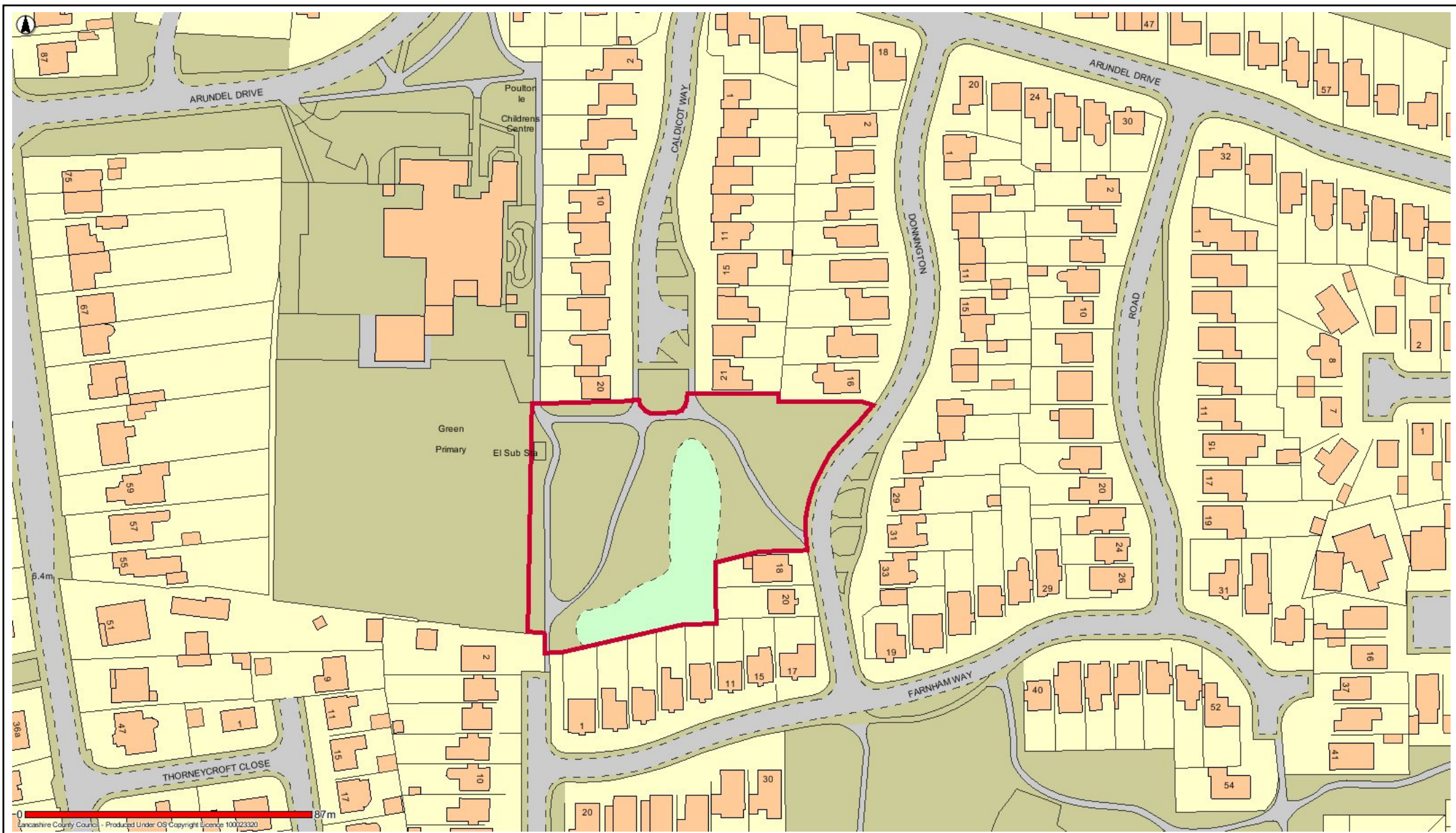
TC13A Cleveleys Beach from Cafe Cove to Wyre Borough Boundary (out of ban season only)



Date: 12/06/2017

This map is reproduced from Ordnance Survey material with the Permission of Ordnance Survey on behalf of the Controller of Her Majesty's Stationery Office (C) Crown Copyright.  
 Unauthorised reproduction may lead to prosecution or civil proceedings.  
 Lancashire County Council - OS Licence 100023320 (C)  
 Centre of map: 331368:443150





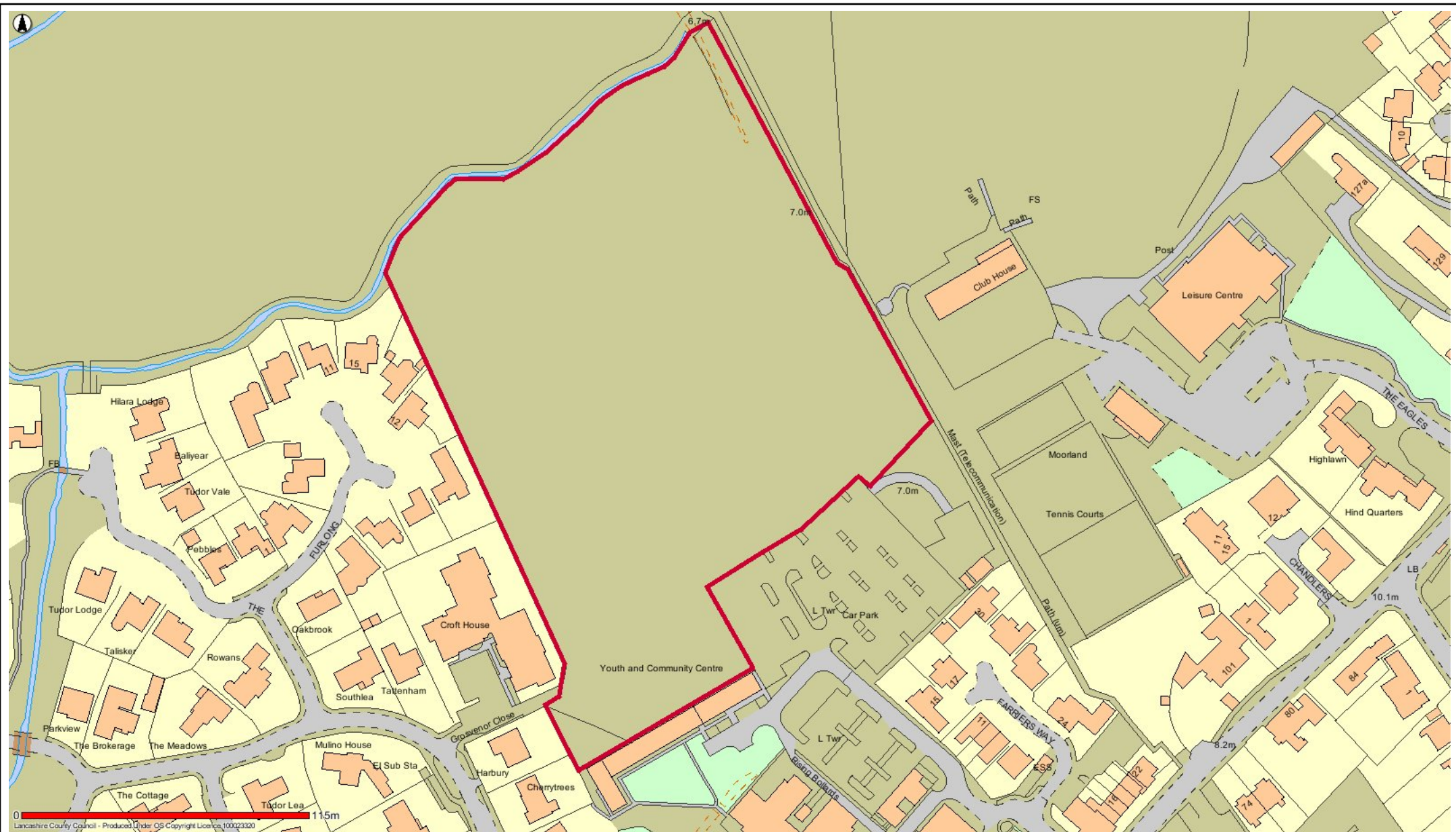
PLF1 Caldicott Way/Donnington Road Carleton



Date: 18/05/2017

This map is reproduced from Ordnance Survey material with the Permission of Ordnance Survey on behalf of the Controller of Her Majesty's Stationery Office (C) Crown Copyright.  
 Unauthorised reproduction may lead to prosecution or civil proceedings.  
 Lancashire County Council - OS Licence 100023320 (C)  
 Centre of map: 334104:440528





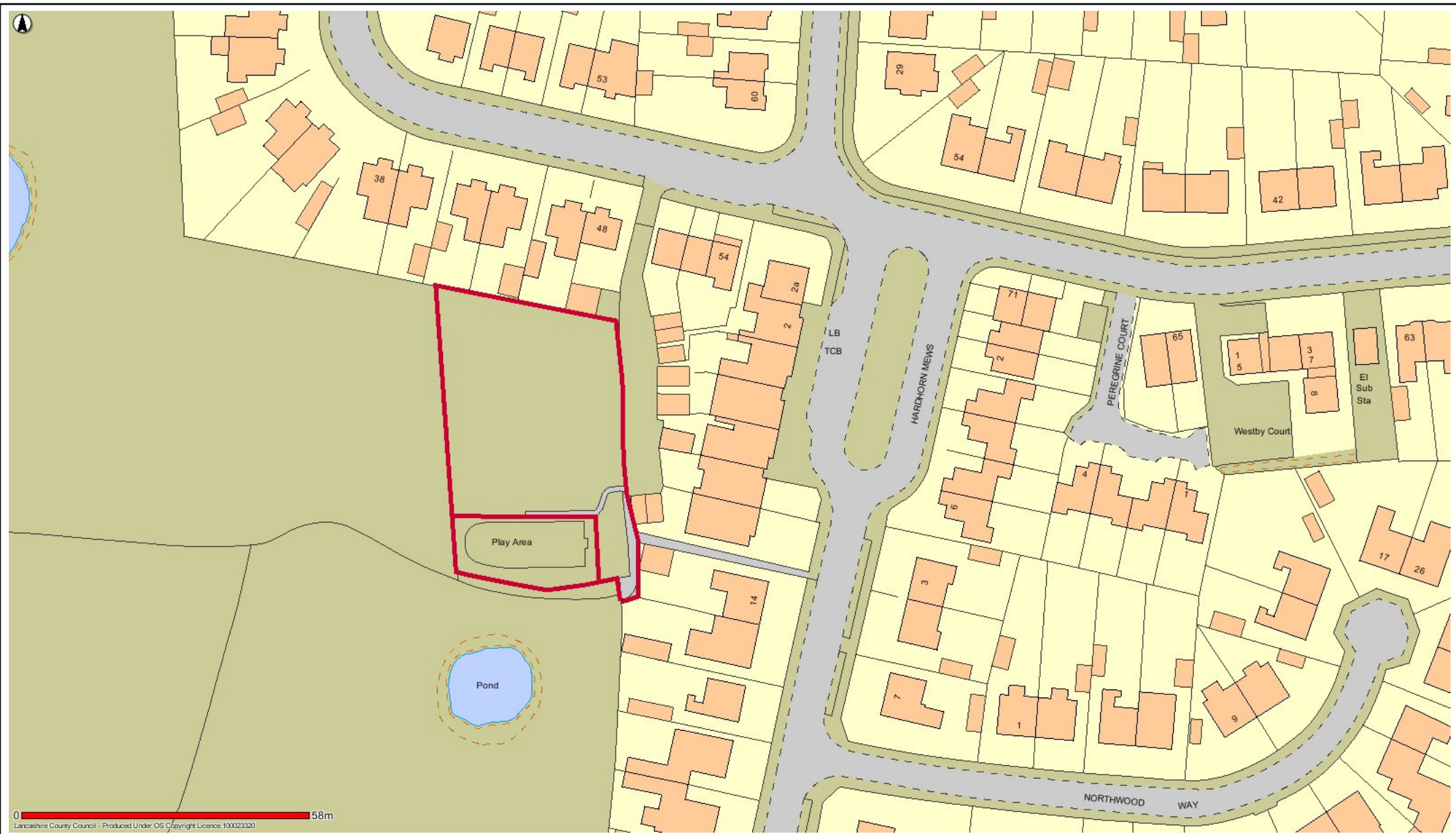
PLF2 Civic Centre Playing Field Poulton-le-Fylde



Date: 12/05/2017

This map is reproduced from Ordnance Survey material with the Permission of Ordnance Survey on behalf of the Controller of Her Majesty's Stationery Office (C) Crown Copyright. Unauthorised reproduction may lead to prosecution or civil proceedings. Lancashire County Council - OS Licence 100023320 (C) Centre of map: 334922:440056





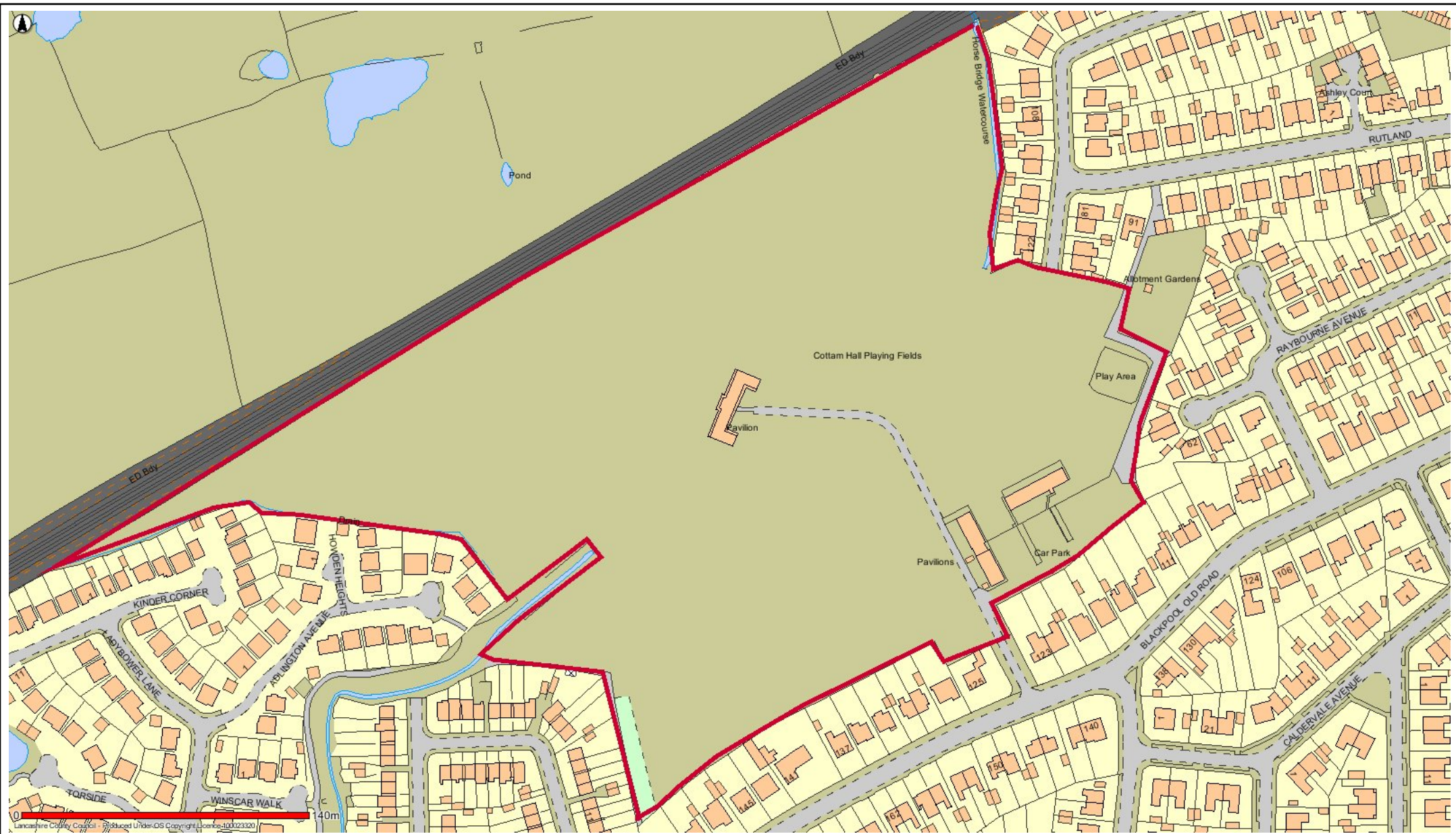
PLF 3 Compley Avenue Poulton-le-Fylde



Date: 12/05/2017

This map is reproduced from Ordnance Survey material with the Permission of Ordnance Survey on behalf of the Controller of Her Majesty's Stationery Office (C) Crown Copyright.  
 Unauthorised reproduction may lead to prosecution or civil proceedings.  
 Lancashire County Council - OS Licence 100023320 (C)  
 Centre of map: 334509:438673





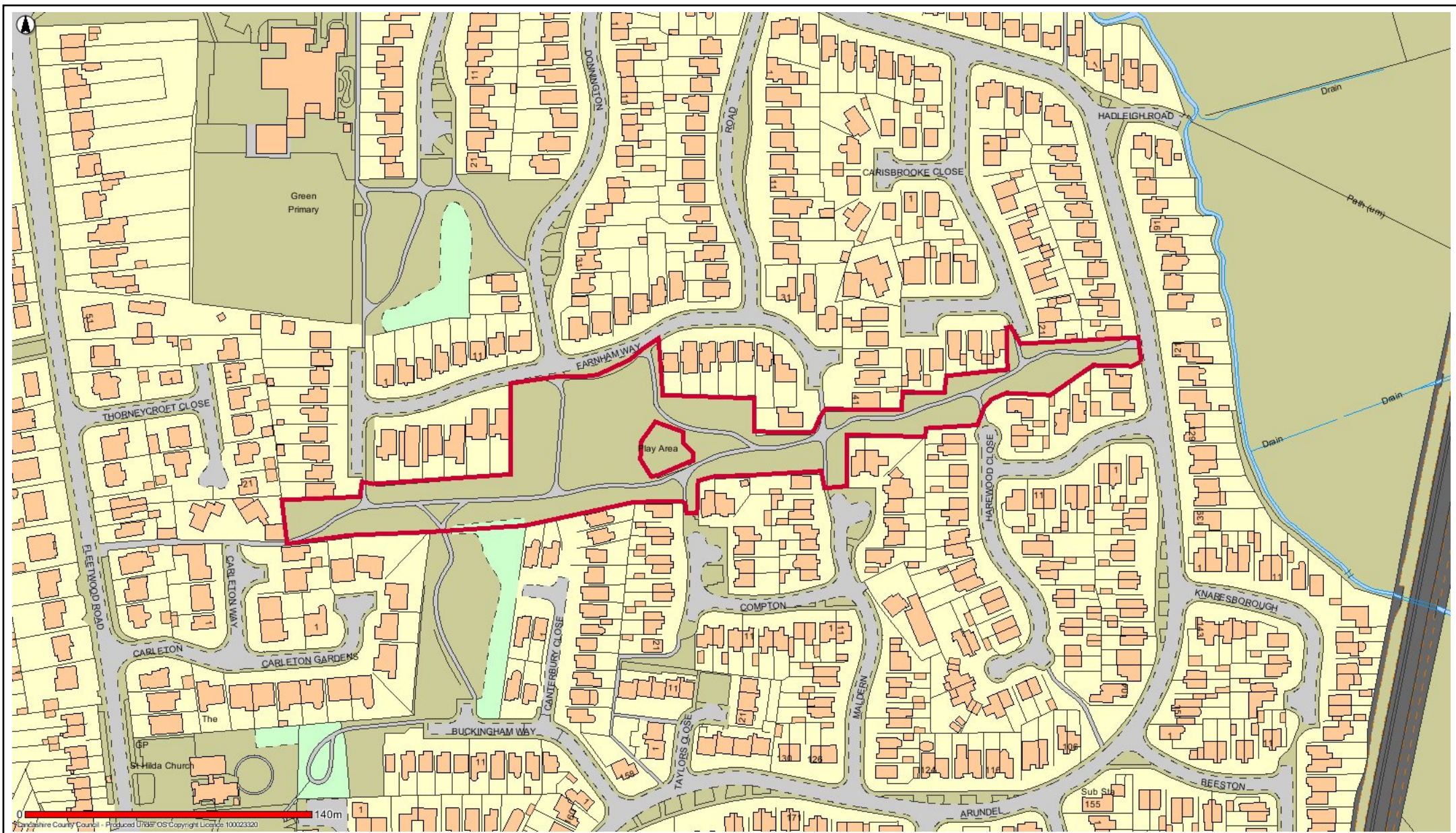
PLF4 Cottam Hall Playing Field Poulton-le-Fylde



Date: 12/05/2017

This map is reproduced from Ordnance Survey material with the Permission of Ordnance Survey on behalf of the Controller of Her Majesty's Stationery Office (C) Crown Copyright.  
 Unauthorised reproduction may lead to prosecution or civil proceedings.  
 Lancashire County Council - OS Licence 100023320 (C)  
 Centre of map: 334007:439272





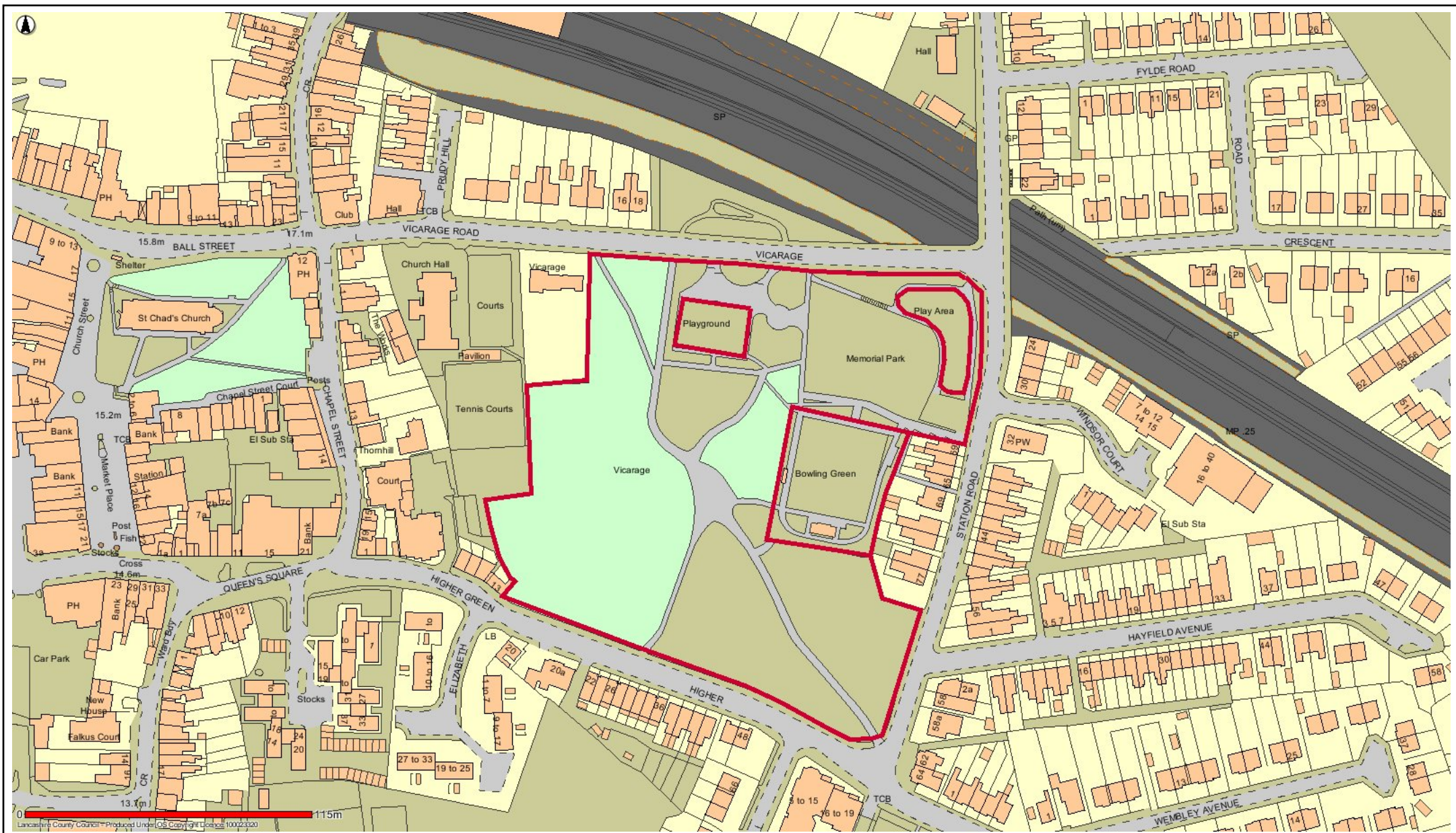
PLF5 Farnham Way Carleton



Date: 12/05/2017

This map is reproduced from Ordnance Survey material with the Permission of Ordnance Survey on behalf of the Controller of Her Majesty's Stationery Office (C) Crown Copyright.  
 Unauthorised reproduction may lead to prosecution or civil proceedings.  
 Lancashire County Council - OS Licence 100023320 (C)  
 Centre of map: 334227:440416





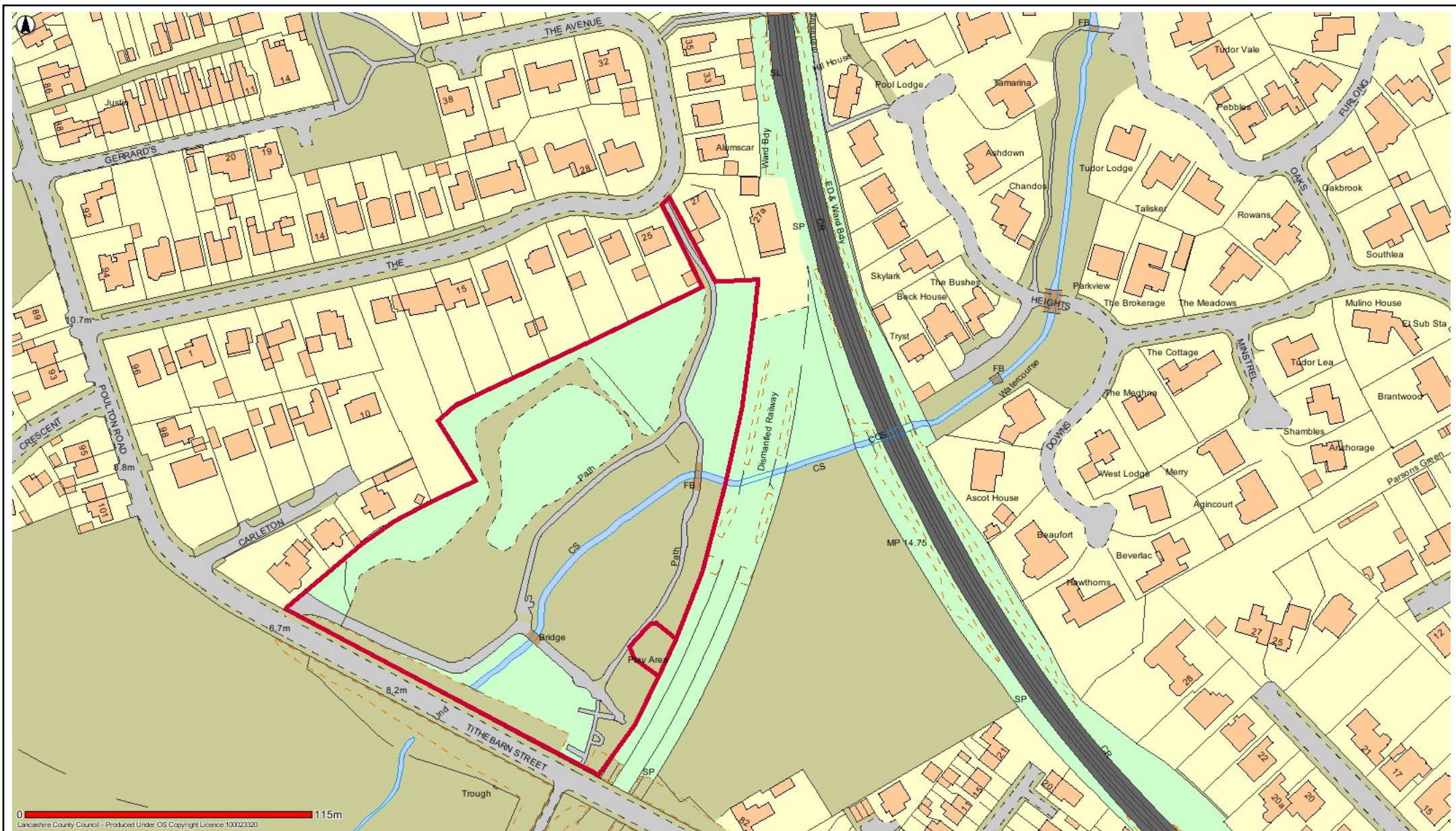
PLF6 Jean Stansfield and Vicarage Park Poulton-le-Fylde



Date: 12/05/2017

This map is reproduced from Ordnance Survey material with the Permission of Ordnance Survey on behalf of the Controller of Her Majesty's Stationery Office (C) Crown Copyright.  
 Unauthorised reproduction may lead to prosecution or civil proceedings.  
 Lancashire County Council - OS Licence 100023320 (C)  
 Centre of map: 335052:439412





PLF7 Tithebarn Park Poulton-le-Fylde



Date: 12/05/2017

This map is reproduced from Ordnance Survey material with the Permission of Ordnance Survey on behalf of the Controller of Her Majesty's Stationery Office (C) Crown Copyright.  
 Unauthorised reproduction may lead to prosecution or civil proceedings.  
 Lancashire County Council - OS Licence 100023320 (C)  
 Centre of map: 334511:439879





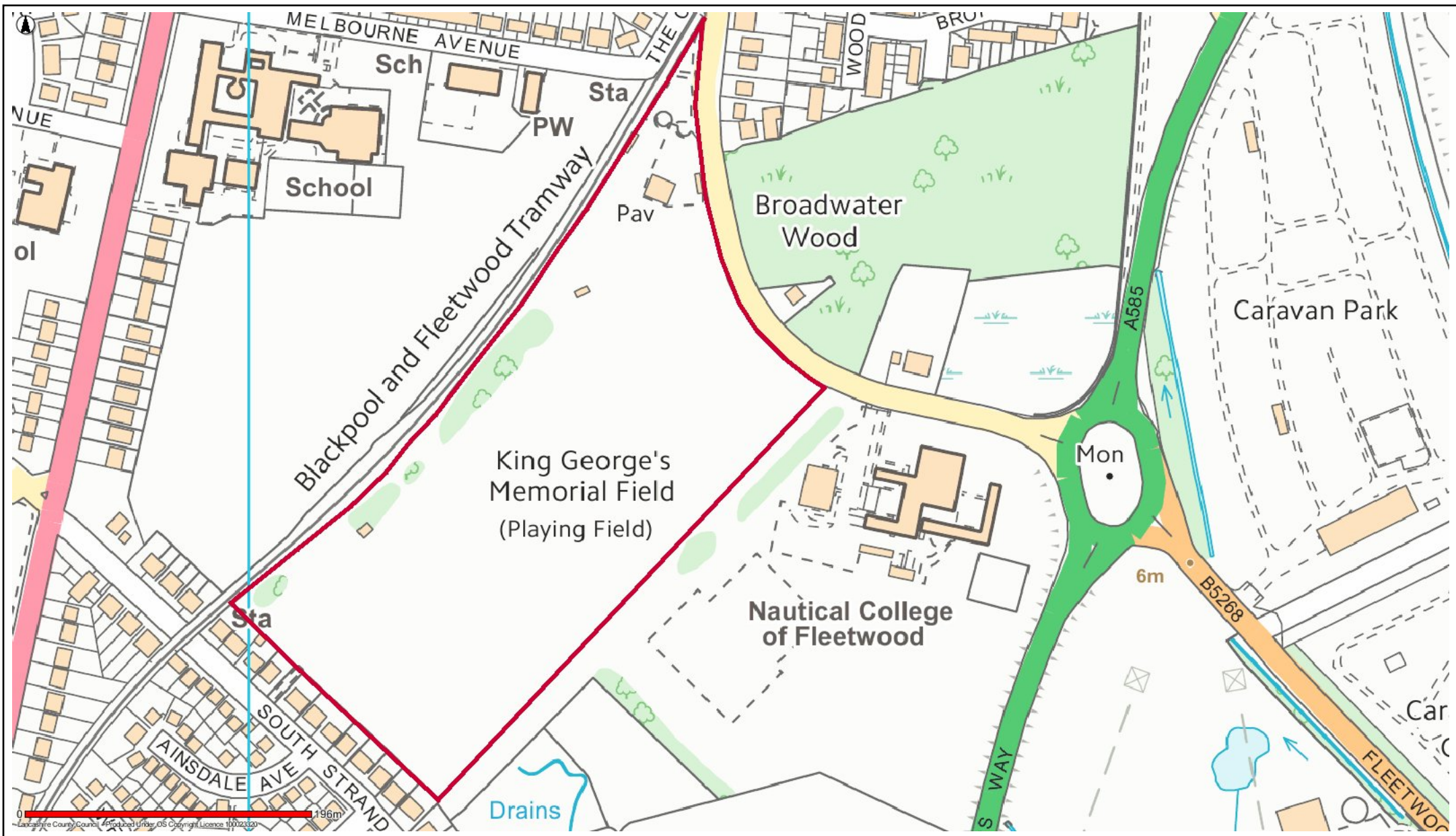
FWD1 Eskdale Avenue Park



Date: 12/05/2017

This map is reproduced from Ordnance Survey material with the Permission of Ordnance Survey on behalf of the Controller of Her Majesty's Stationery Office (C) Crown Copyright.  
 Unauthorised reproduction may lead to prosecution or civil proceedings.  
 Lancashire County Council - OS Licence 100023320 (C)  
 Centre of map: 331734:446271





FWD2 King George V Playing Field





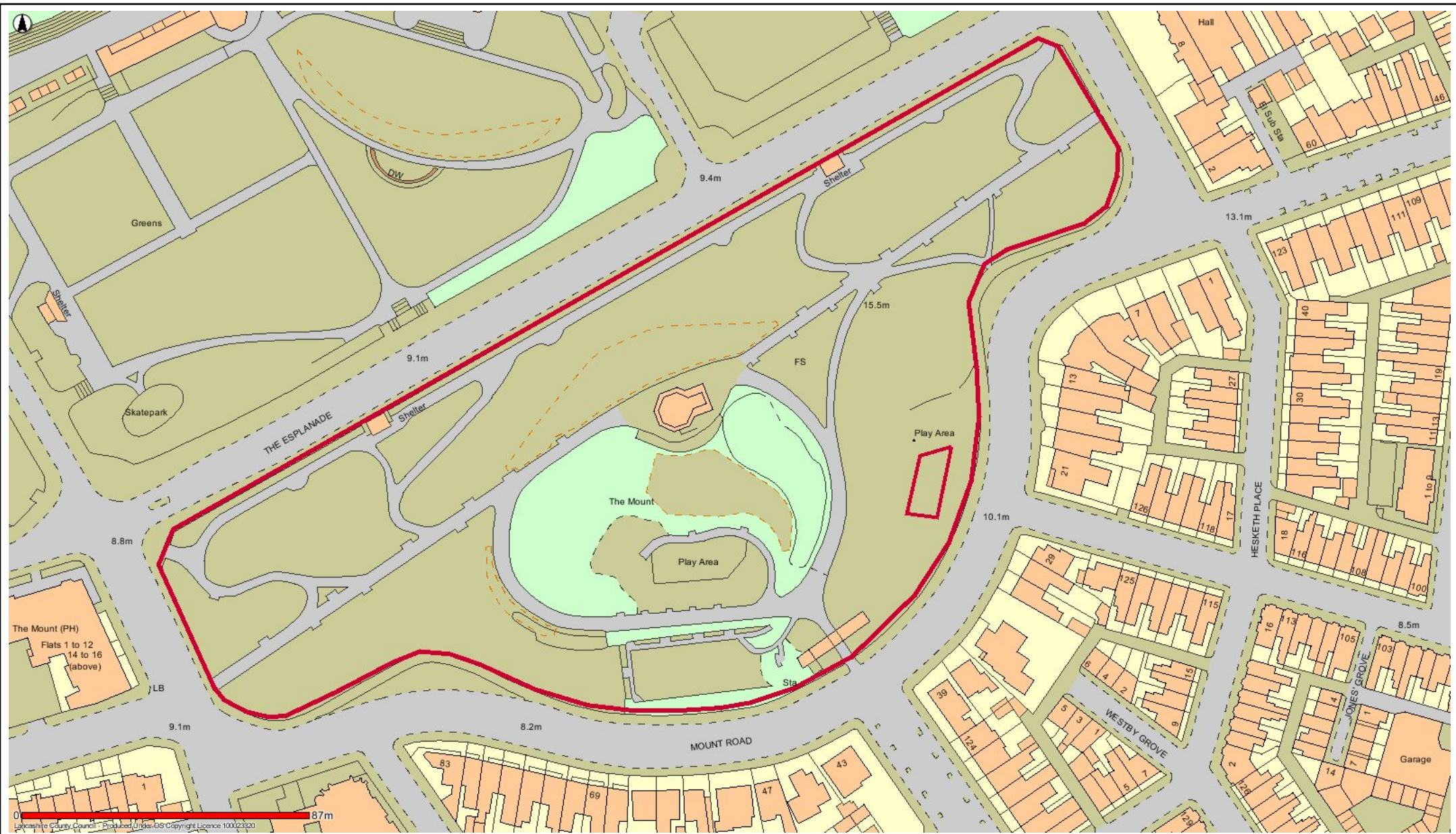
### FWD3 Memorial Park



Date: 18/05/2017

This map is reproduced from Ordnance Survey material with the Permission of Ordnance Survey on behalf of the Controller of Her Majesty's Stationery Office (C) Crown Copyright.  
 Unauthorised reproduction may lead to prosecution or civil proceedings.  
 Lancashire County Council - OS Licence 100023320 (C)  
 Centre of map: 332926:447388





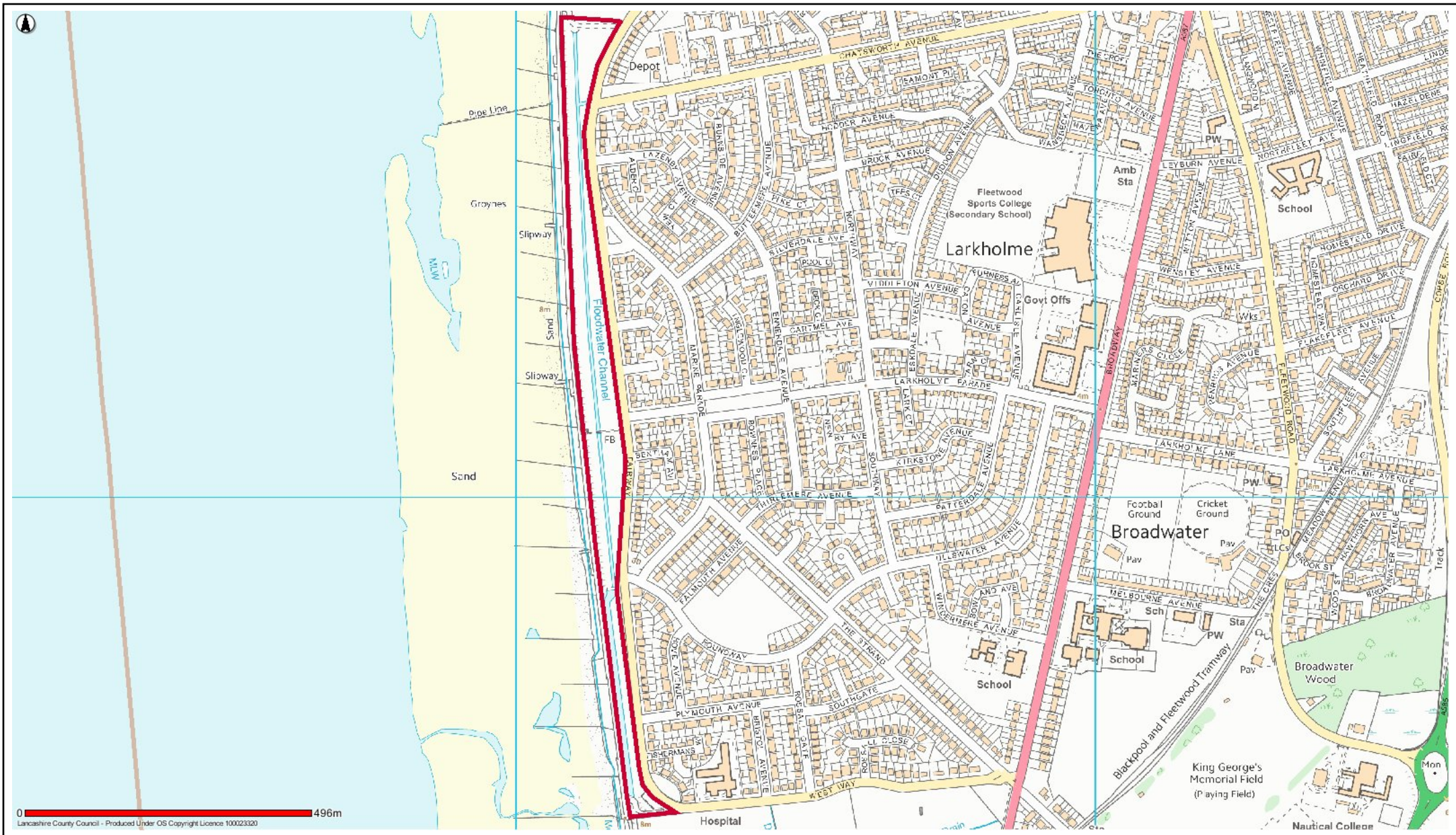
### FWD4 Mount Gardens



Date: 23/09/2020

This map is reproduced from Ordnance Survey material with the Permission of Ordnance Survey on behalf of the Controller of Her Majesty's Stationery Office (C) Crown Copyright.  
 Unauthorised reproduction may lead to prosecution or civil proceedings.  
 Lancashire County Council - OS Licence 100023320 (C)  
 Centre of map: 333390:448214





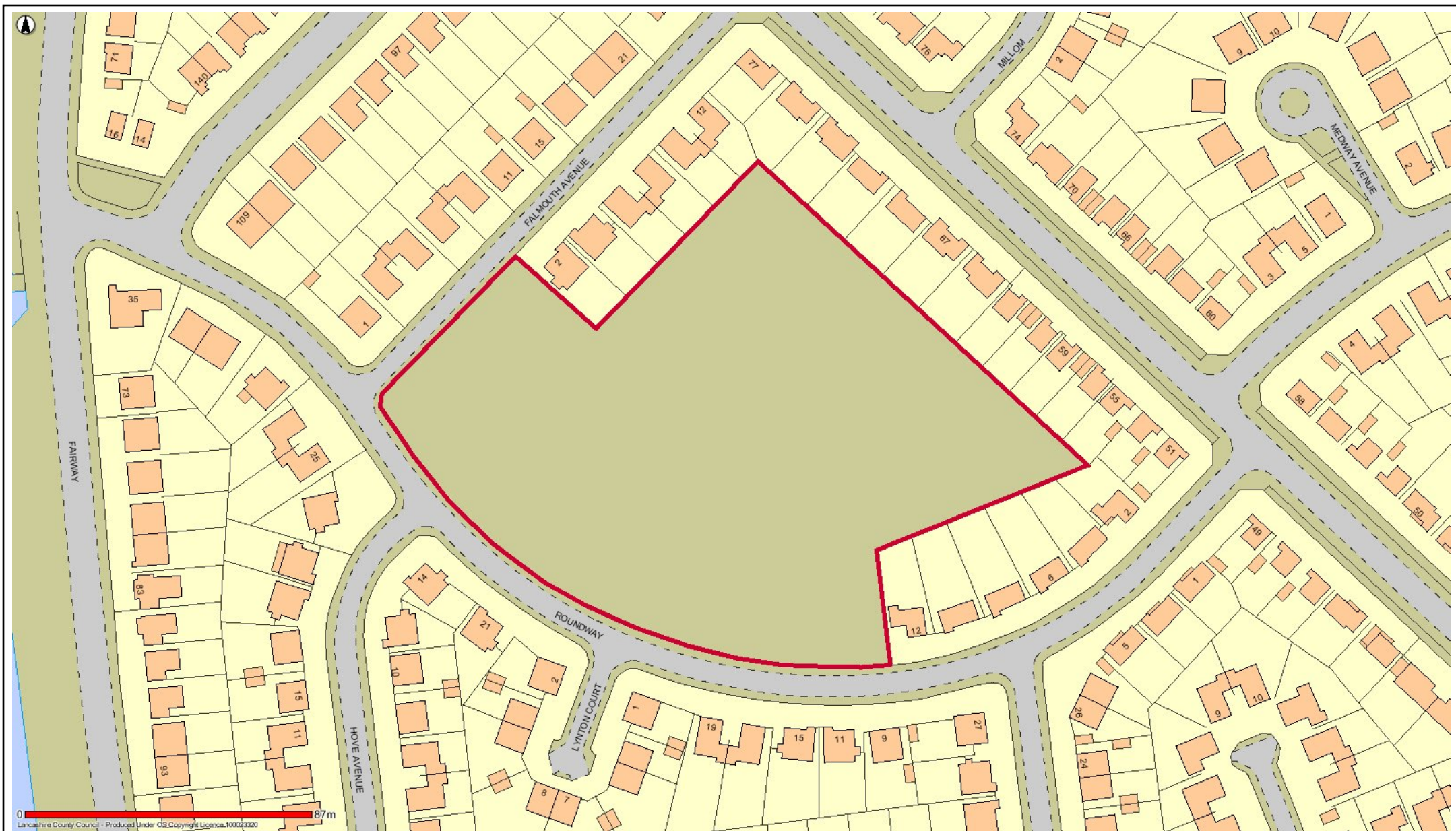
### FWD5 Rossall Ecology Park



Date: 12/05/2017

This map is reproduced from Ordnance Survey material with the Permission of Ordnance Survey on behalf of the Controller of Her Majesty's Stationery Office (C) Crown Copyright.  
 Unauthorised reproduction may lead to prosecution or civil proceedings.  
 Lancashire County Council - OS Licence 100023320 (C)  
 Centre of map: 331371:446132





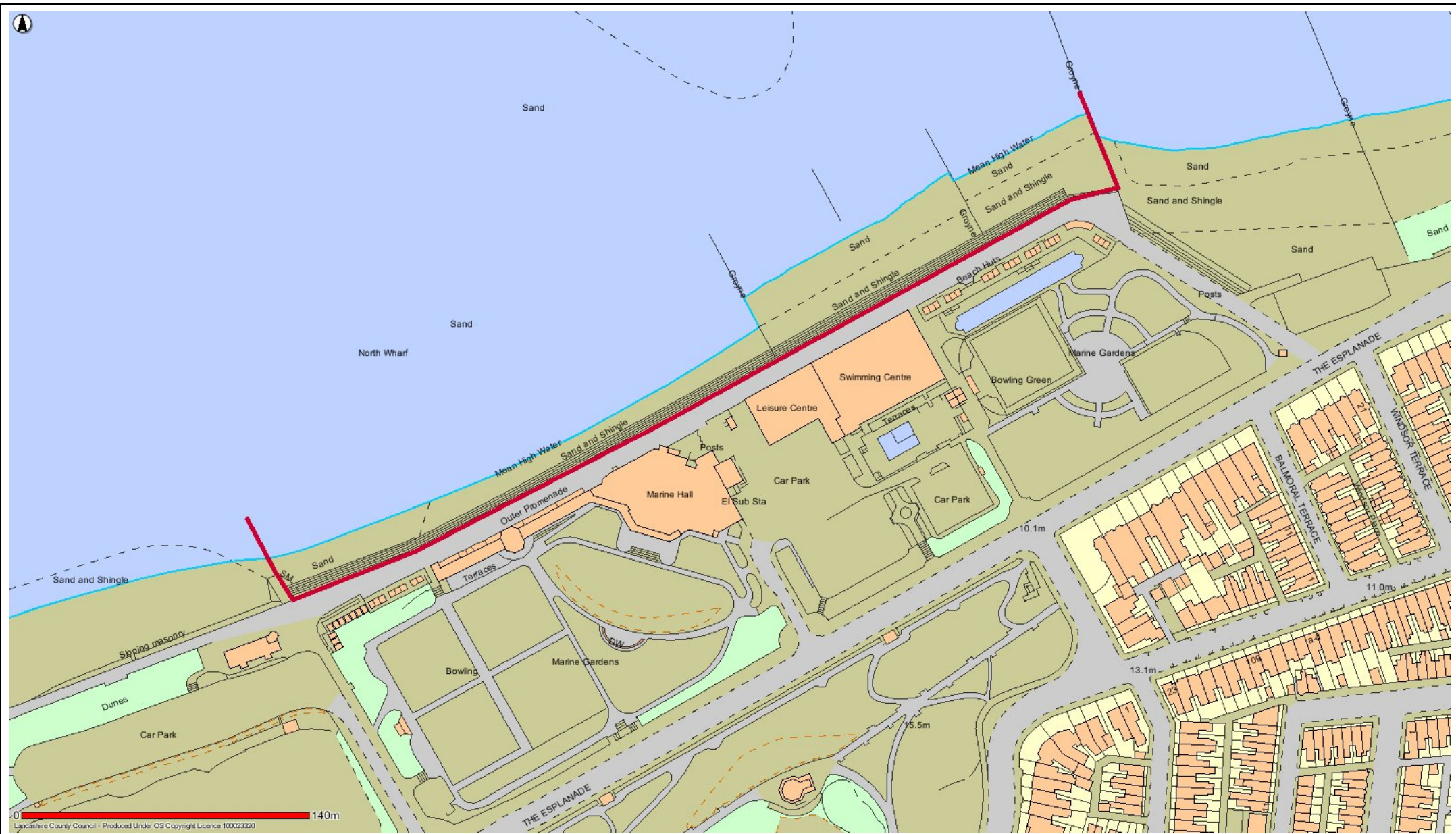
### FWD6 Roundway



Date: 12/05/2017

This map is reproduced from Ordnance Survey material with the Permission of Ordnance Survey on behalf of the Controller of Her Majesty's Stationery Office (C) Crown Copyright.  
 Unauthorised reproduction may lead to prosecution or civil proceedings.  
 Lancashire County Council - OS Licence 100023320 (C)  
 Centre of map: 331390:445801





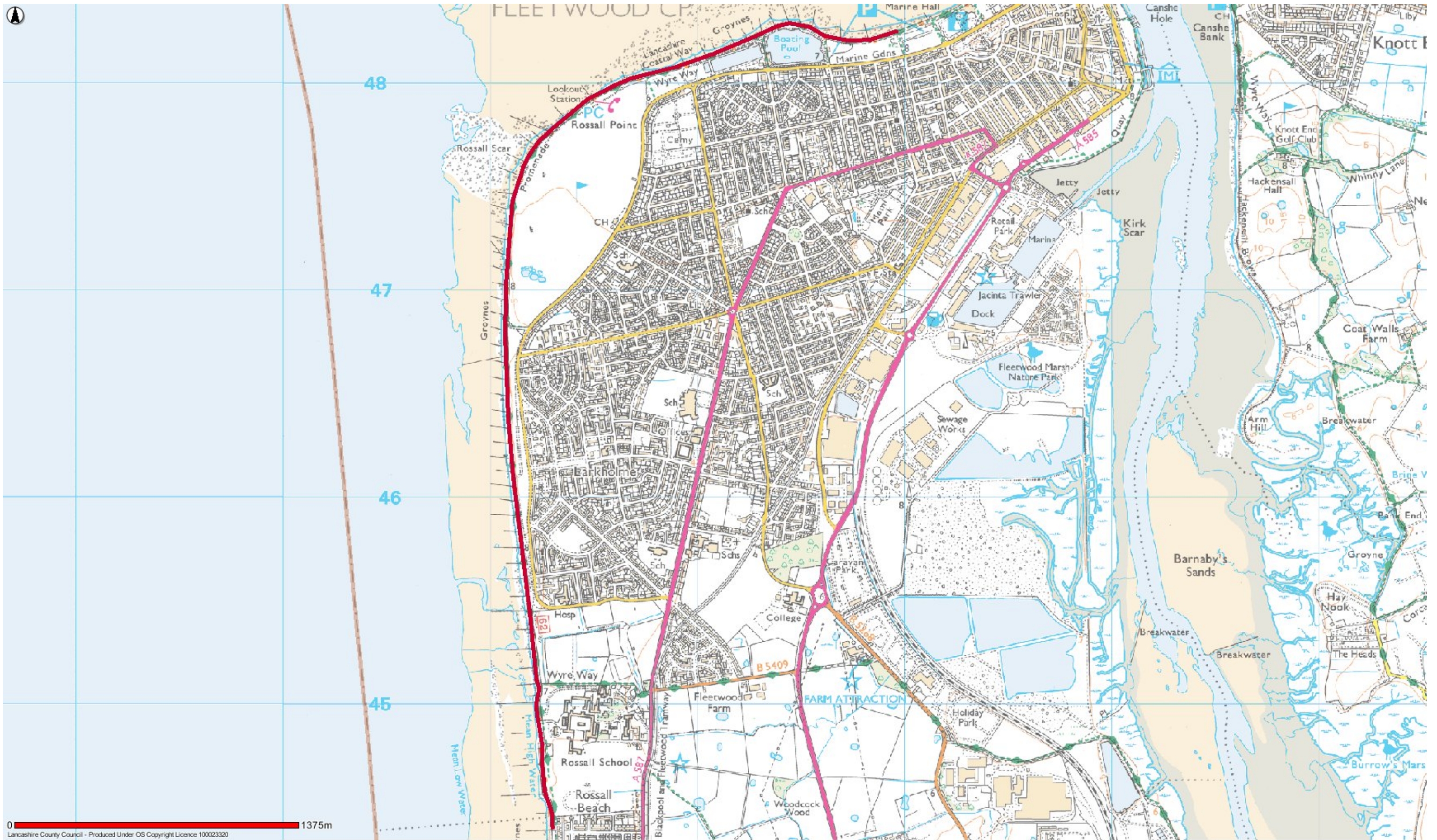
FWD7A Fleetwood Beach east side of slipway eastwards to the west side of the former pier (out of ban season only)



Date: 19/05/2017

This map is reproduced from Ordnance Survey material with the Permission of Ordnance Survey on behalf of the Controller of Her Majesty's Stationery Office (C) Crown Copyright.  
 Unauthorised reproduction may lead to prosecution or civil proceedings.  
 Lancashire County Council - OS Licence 100023320 (C)  
 Centre of map: 333343:448396





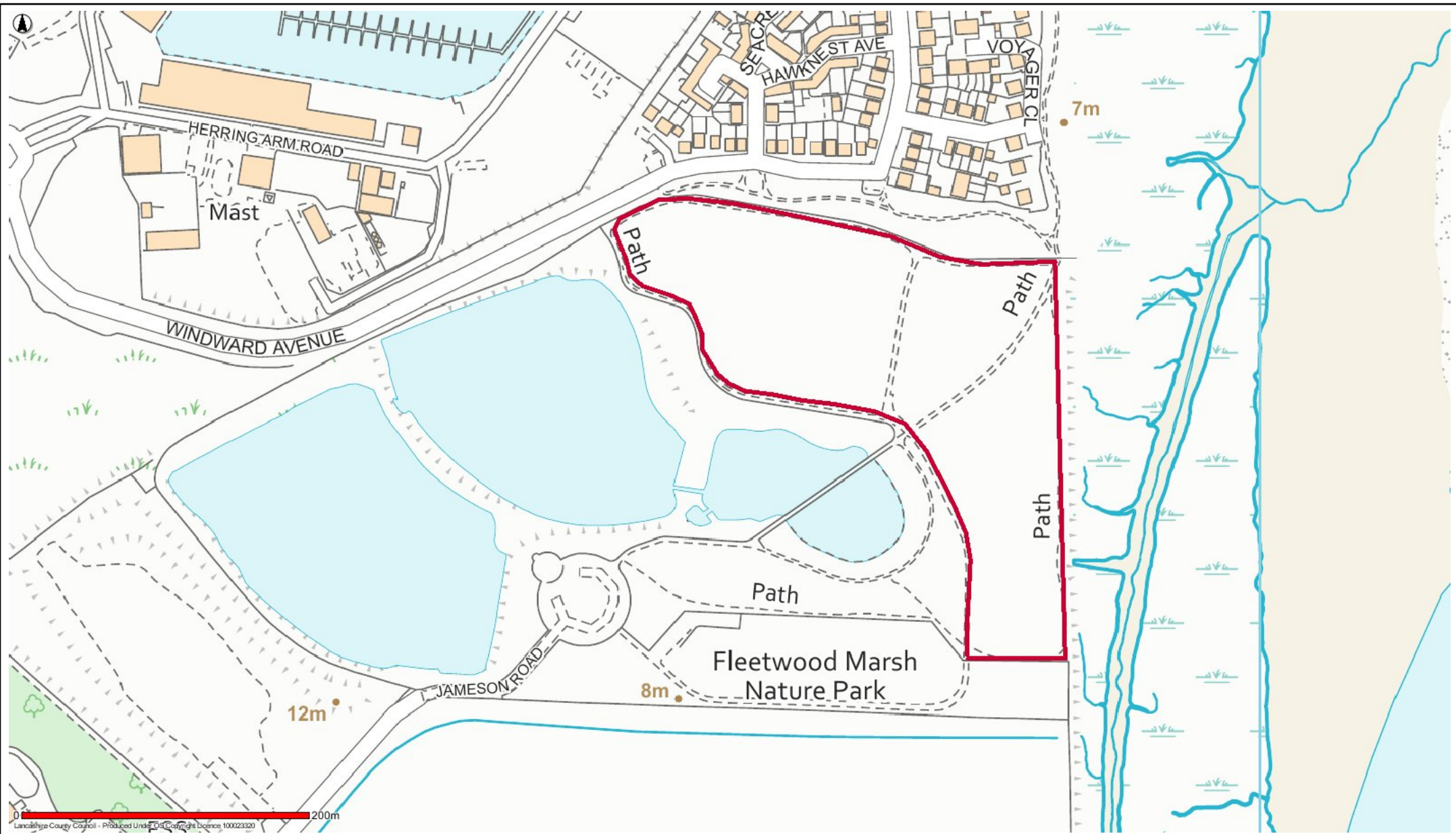
FWD8 Fleetwood Promenade from opposite Carr Road to the Five Bar Gate Rossall Beach



Date: 19/05/2017

This map is reproduced from Ordnance Survey material with the Permission of Ordnance Survey on behalf of the Controller of Her Majesty's Stationery Office (C) Crown Copyright. Unauthorised reproduction may lead to prosecution or civil proceedings. Lancashire County Council - OS Licence 100023320 (C) Centre of map: 332087:446357





Lancashire County Council - Produced Under OS Copyright Licence 100023320

### FWD9A Fleetwood Marsh Nature Park



Date: 23/09/2020

This map is reproduced from Ordnance Survey material with the Permission of Ordnance Survey on behalf of the Controller of Her Majesty's Stationery Office (C) Crown Copyright.  
 Unauthorised reproduction may lead to prosecution or civil proceedings.  
 Lancashire County Council - OS Licence 100023320 (C)  
 Centre of map: 333631:446597